

RESOLUTION 2018- 17

WHEREAS: Jerome and Julie Franks have a requested a Final Plat of Franks Replat of Lots 39 & 40 Sandy Beach Subdivision, located in Section 15, Township 15 North, Range 39 West of the 6th P.M., Keith County, Nebraska; and

WHEREAS: The Keith County Planning Commission, after due public notice in the official county newspaper, did hold a public hearing on March 12, 2020 at 6:30 p.m. in the Keith County Courthouse; and

WHEREAS: The Keith County Planning Commission found the request for the Conditional Use Permit to be in conformance with the Keith County Comprehensive Plan and Zoning Ordinance, and has, therefore, recommended approval of the Final Plat; and




WHEREAS: The Keith County Board of Commissioners, after due notice in the official county newspaper, did hold a public hearing on April 15, 2020 8, 2018, in the Keith County Courthouse via TELECONFERENCE AND VIDEOCONFERENCE on said request and recommendation.

NOW THEREFORE BE IT RESOLVED, THAT

The Keith County Board of Commissioners hereby approves the request by Jerome and Julie Franks for a Final Plat of Franks Replat of Lots 39 & 40 Sandy Beach Subdivision, located in Section 15, Township 15 North, Range 39 West of the 6th P.M., Keith County, Nebraska, as recommended by the Keith County Planning Commission.

Dated this 15th day of April, 2020.

KEITH COUNTY NEBRASKA
BOARD OF COMMISSIONERS


Toney Krajewski, Board Chairman
Corey Crandall, Member
Joan Ervin, Member
Lane Anderson, Member
Kim Elder Member

ATTEST:


Sandra K. Olson, Keith County Clerk