
























Map Features

-  Pavilion
-  Information Kiosk
-  Playground
-  Fishing Platform
-  Boat Launch
-  Canoe Launch
-  Seating Area
-  Restroom
-  Gate
-  Parking Lot
-  Lakeside Trail (1 mi.)
-  Wildflower Trail (.20 mi.)
-  Goose Neck Trail (.07 mi.)
-  Overlook Trail (.06 mi.)
-  SeaBees Point (.06 mi.)
-  Blue Heron Point (.04 mi.)
-  Sunfish Point (.03 mi.)
-  Walking Track (.25 mi.)
-  Access Road (.06 mi.)
-  Bridge
-  Active Railroads

