

Massachusetts Department of Environmental Protection
Bureau of Resource Protection - Wetlands

Provided by MassDEP:

WPA Form 3 – Notice of Intent

Massachusetts Wetlands Protection Act M.G.L. c. 131, §40

MassDEP File Number

Document Transaction Number

WARE

City/Town

Important:
When filling out forms on the computer, use only the tab key to move your cursor - do not use the return key.



Note:
Before completing this form consult your local Conservation Commission regarding any municipal bylaw or ordinance.

A. General Information

1. Project Location (**Note:** electronic filers will click on button to locate project site):

28 Coldbrook Drive (Old Lot 21)

a. Street Address

Ware

b. City/Town

01082

c. Zip Code

Latitude and Longitude:

14

f. Assessors Map/Plat Number

d. Latitude

9-26

g. Parcel /Lot Number

e. Longitude

2. Applicant:

Todd

a. First Name

Marion

b. Last Name

MRT Development, Llc

c. Organization

749 New Ludlow Road

d. Street Address

South Hadley

e. City/Town

MA

f. State

01075

g. Zip Code

(413) 246-5219

h. Phone Number

i. Fax Number

todd@marionexc.com

j. Email Address

3. Property owner (required if different from applicant): Check if more than one owner

Same

a. First Name

b. Last Name

c. Organization

d. Street Address

e. City/Town

f. State

g. Zip Code

h. Phone Number

i. Fax Number

j. Email address

4. Representative (if any):

Neil

a. First Name

Jackson

b. Last Name

J & P Engineering Services

c. Company

30 Mountain View Drive

d. Street Address

Belchertown

e. City/Town

MA

f. State

01007

g. Zip Code

(413) 896-6607

h. Phone Number

i. Fax Number

Jpengservices@aol.com

j. Email address

5. Total WPA Fee Paid (from NOI Wetland Fee Transmittal Form):

\$500.00

a. Total Fee Paid

\$237.50

b. State Fee Paid

\$262.50

c. City/Town Fee Paid

Rec'd 3/17/21
Original
DEP 317



Massachusetts Department of Environmental Protection
Bureau of Resource Protection - Wetlands

Provided by MassDEP:

WPA Form 3 – Notice of Intent

Massachusetts Wetlands Protection Act M.G.L. c. 131, §40

MassDEP File Number

Document Transaction Number

WARE

City/Town

A. General Information (continued)

6. General Project Description:

Construct a single family dwelling with on-site septic system, well, driveway, lawn and associated grading in the 100' buffer zone of a bordering vegetated wetland, (BVW). No work is proposed within the 50' buffer of the BVW.

7a. Project Type Checklist: (Limited Project Types see Section A. 7b.)

- | | |
|---|---|
| 1. <input checked="" type="checkbox"/> Single Family Home | 2. <input type="checkbox"/> Residential Subdivision |
| 3. <input type="checkbox"/> Commercial/Industrial | 4. <input type="checkbox"/> Dock/Pier |
| 5. <input type="checkbox"/> Utilities | 6. <input type="checkbox"/> Coastal engineering Structure |
| 7. <input type="checkbox"/> Agriculture (e.g., cranberries, forestry) | 8. <input type="checkbox"/> Transportation |
| 9. <input type="checkbox"/> Other | |

7b. Is any portion of the proposed activity eligible to be treated as a limited project (including Ecological Restoration Limited Project) subject to 310 CMR 10.24 (coastal) or 310 CMR 10.53 (inland)?

1. Yes No If yes, describe which limited project applies to this project. (See 310 CMR 10.24 and 10.53 for a complete list and description of limited project types)

2. Limited Project Type

If the proposed activity is eligible to be treated as an Ecological Restoration Limited Project (310 CMR 10.24(8), 310 CMR 10.53(4)), complete and attach Appendix A: Ecological Restoration Limited Project Checklist and Signed Certification.

8. Property recorded at the Registry of Deeds for:

Hampshire

a. County

8986

c. Book

b. Certificate # (if registered land)

42

d. Page Number

B. Buffer Zone & Resource Area Impacts (temporary & permanent)

- Buffer Zone Only – Check if the project is located only in the Buffer Zone of a Bordering Vegetated Wetland, Inland Bank, or Coastal Resource Area.
- Inland Resource Areas (see 310 CMR 10.54-10.58; if not applicable, go to Section B.3, Coastal Resource Areas).

Check all that apply below. Attach narrative and any supporting documentation describing how the project will meet all performance standards for each of the resource areas altered, including standards requiring consideration of alternative project design or location.



Massachusetts Department of Environmental Protection
 Bureau of Resource Protection - Wetlands

Provided by MassDEP:

WPA Form 3 – Notice of Intent

Massachusetts Wetlands Protection Act M.G.L. c. 131, §40

MassDEP File Number _____

Document Transaction Number _____

WARE

City/Town _____

B. Buffer Zone & Resource Area Impacts (temporary & permanent) (cont'd)

For all projects affecting other Resource Areas, please attach a narrative explaining how the resource area was delineated.

Resource Area	Size of Proposed Alteration	Proposed Replacement (if any)
a. <input type="checkbox"/> Bank	1. linear feet _____	2. linear feet _____
b. <input type="checkbox"/> Bordering Vegetated Wetland	1. square feet _____	2. square feet _____
c. <input type="checkbox"/> Land Under Waterbodies and Waterways	1. square feet _____	2. square feet _____
	3. cubic yards dredged _____	

Resource Area	Size of Proposed Alteration	Proposed Replacement (if any)
d. <input type="checkbox"/> Bordering Land Subject to Flooding	1. square feet _____	2. square feet _____
	3. cubic feet of flood storage lost _____	4. cubic feet replaced _____
e. <input type="checkbox"/> Isolated Land Subject to Flooding	1. square feet _____	
	2. cubic feet of flood storage lost _____	3. cubic feet replaced _____
f. <input type="checkbox"/> Riverfront Area	1. Name of Waterway (if available) - specify coastal or inland _____	

2. Width of Riverfront Area (check one):

- 25 ft. - Designated Densely Developed Areas only
- 100 ft. - New agricultural projects only
- 200 ft. - All other projects

3. Total area of Riverfront Area on the site of the proposed project: _____ square feet

4. Proposed alteration of the Riverfront Area:

a. total square feet _____ b. square feet within 100 ft. _____ c. square feet between 100 ft. and 200 ft. _____

5. Has an alternatives analysis been done and is it attached to this NOI? Yes No

6. Was the lot where the activity is proposed created prior to August 1, 1996? Yes No

3. Coastal Resource Areas: (See 310 CMR 10.25-10.35)

Note: for coastal riverfront areas, please complete **Section B.2.f.** above.



Massachusetts Department of Environmental Protection
Bureau of Resource Protection - Wetlands

Provided by MassDEP:

WPA Form 3 – Notice of Intent

Massachusetts Wetlands Protection Act M.G.L. c. 131, §40

MassDEP File Number _____

Document Transaction Number _____

WARE

City/Town _____

B. Buffer Zone & Resource Area Impacts (temporary & permanent) (cont'd)

Check all that apply below. Attach narrative and supporting documentation describing how the project will meet all performance standards for each of the resource areas altered, including standards requiring consideration of alternative project design or location.

Online Users:
Include your document transaction number (provided on your receipt page) with all supplementary information you submit to the Department.

<u>Resource Area</u>	<u>Size of Proposed Alteration</u>	<u>Proposed Replacement (if any)</u>
a. <input type="checkbox"/> Designated Port Areas	Indicate size under Land Under the Ocean, below	
b. <input type="checkbox"/> Land Under the Ocean	1. square feet _____	
	2. cubic yards dredged _____	
c. <input type="checkbox"/> Barrier Beach	Indicate size under Coastal Beaches and/or Coastal Dunes below	
d. <input type="checkbox"/> Coastal Beaches	1. square feet _____	2. cubic yards beach nourishment _____
e. <input type="checkbox"/> Coastal Dunes	1. square feet _____	2. cubic yards dune nourishment _____
	<u>Size of Proposed Alteration</u>	<u>Proposed Replacement (if any)</u>
f. <input type="checkbox"/> Coastal Banks	1. linear feet _____	
g. <input type="checkbox"/> Rocky Intertidal Shores	1. square feet _____	
h. <input type="checkbox"/> Salt Marshes	1. square feet _____	2. sq ft restoration, rehab., creation _____
i. <input type="checkbox"/> Land Under Salt Ponds	1. square feet _____	
	2. cubic yards dredged _____	
j. <input type="checkbox"/> Land Containing Shellfish	1. square feet _____	
k. <input type="checkbox"/> Fish Runs	Indicate size under Coastal Banks, inland Bank, Land Under the Ocean, and/or inland Land Under Waterbodies and Waterways, above	
	1. cubic yards dredged _____	
l. <input type="checkbox"/> Land Subject to Coastal Storm Flowage	1. square feet _____	
4. <input type="checkbox"/> Restoration/Enhancement	If the project is for the purpose of restoring or enhancing a wetland resource area in addition to the square footage that has been entered in Section B.2.b or B.3.h above, please enter the additional amount here.	
	a. square feet of BVW _____	b. square feet of Salt Marsh _____
5. <input type="checkbox"/> Project Involves Stream Crossings		
	a. number of new stream crossings _____	b. number of replacement stream crossings _____



Massachusetts Department of Environmental Protection
Bureau of Resource Protection - Wetlands

Provided by MassDEP:

WPA Form 3 – Notice of Intent

Massachusetts Wetlands Protection Act M.G.L. c. 131, §40

MassDEP File Number _____

Document Transaction Number _____

WARE

City/Town _____

C. Other Applicable Standards and Requirements

- This is a proposal for an Ecological Restoration Limited Project. Skip Section C and complete Appendix A: Ecological Restoration Limited Project Checklists – Required Actions (310 CMR 10.11).

Streamlined Massachusetts Endangered Species Act/Wetlands Protection Act Review

1. Is any portion of the proposed project located in **Estimated Habitat of Rare Wildlife** as indicated on the most recent Estimated Habitat Map of State-Listed Rare Wetland Wildlife published by the Natural Heritage and Endangered Species Program (NHESP)? To view habitat maps, see the *Massachusetts Natural Heritage Atlas* or go to http://maps.massgis.state.ma.us/PRI_EST_HAB/viewer.htm.

- a. Yes No

If yes, include proof of mailing or hand delivery of NOI to:

**Natural Heritage and Endangered Species Program
Division of Fisheries and Wildlife
1 Rabbit Hill Road
Westborough, MA 01581**

- b. Date of map _____

If yes, the project is also subject to Massachusetts Endangered Species Act (MESA) review (321 CMR 10.18). To qualify for a streamlined, 30-day, MESA/Wetlands Protection Act review, please complete Section C.1.c, and include requested materials with this Notice of Intent (NOI); OR complete Section C.2.f, if applicable. *If MESA supplemental information is not included with the NOI, by completing Section 1 of this form, the NHESP will require a separate MESA filing which may take up to 90 days to review (unless noted exceptions in Section 2 apply, see below).*

- c. Submit Supplemental Information for Endangered Species Review*

1. Percentage/acreage of property to be altered:

(a) within wetland Resource Area _____

percentage/acreage

(b) outside Resource Area _____

percentage/acreage

2. Assessor's Map or right-of-way plan of site


2. Project plans for entire project site, including wetland resource areas and areas outside of wetlands jurisdiction, showing existing and proposed conditions, existing and proposed tree/vegetation clearing line, and clearly demarcated limits of work **

- (a) Project description (including description of impacts outside of wetland resource area & buffer zone)
- (b) Photographs representative of the site

* Some projects **not** in Estimated Habitat may be located in Priority Habitat, and require NHESP review (see <https://www.mass.gov/ma-endangered-species-act-mesa-regulatory-review>).

Priority Habitat includes habitat for state-listed plants and strictly upland species not protected by the Wetlands Protection Act.

** MESA projects may not be segmented (321 CMR 10.16). The applicant must disclose full development plans even if such plans are not required as part of the Notice of Intent process.



Massachusetts Department of Environmental Protection
Bureau of Resource Protection - Wetlands

Provided by MassDEP:

WPA Form 3 – Notice of Intent

Massachusetts Wetlands Protection Act M.G.L. c. 131, §40

MassDEP File Number _____

Document Transaction Number _____

WARE

City/Town _____

C. Other Applicable Standards and Requirements (cont'd)

- (c) MESA filing fee (fee information available at <https://www.mass.gov/how-to/how-to-file-for-a-mesa-project-review>).

Make check payable to "Commonwealth of Massachusetts - NHESP" and **mail to NHESP** at above address

Projects altering 10 or more acres of land, also submit:

- (d) Vegetation cover type map of site

- (e) Project plans showing Priority & Estimated Habitat boundaries

- (f) OR Check One of the Following

1. Project is exempt from MESA review.
Attach applicant letter indicating which MESA exemption applies. (See 321 CMR 10.14, <https://www.mass.gov/service-details/exemptions-from-review-for-projectsactivities-in-priority-habitat>; the NOI must still be sent to NHESP if the project is within estimated habitat pursuant to 310 CMR 10.37 and 10.59.)

2. Separate MESA review ongoing. a. NHESP Tracking # _____ b. Date submitted to NHESP _____

3. Separate MESA review completed.
Include copy of NHESP "no Take" determination or valid Conservation & Management Permit with approved plan.

3. For coastal projects only, is any portion of the proposed project located below the mean high water line or in a fish run?

- a. Not applicable – project is in inland resource area only b. Yes No

If yes, include proof of mailing, hand delivery, or electronic delivery of NOI to either:

South Shore - Cohasset to Rhode Island border, and
the Cape & Islands:

North Shore - Hull to New Hampshire border:

Division of Marine Fisheries -
Southeast Marine Fisheries Station
Attn: Environmental Reviewer
836 South Rodney French Blvd.
New Bedford, MA 02744
Email: dmf.envreview-south@mass.gov

Division of Marine Fisheries -
North Shore Office
Attn: Environmental Reviewer
30 Emerson Avenue
Gloucester, MA 01930
Email: dmf.envreview-north@mass.gov

Also if yes, the project may require a Chapter 91 license. For coastal towns in the Northeast Region, please contact MassDEP's Boston Office. For coastal towns in the Southeast Region, please contact MassDEP's Southeast Regional Office.

- c. Is this an aquaculture project? d. Yes No

If yes, include a copy of the Division of Marine Fisheries Certification Letter (M.G.L. c. 130, § 57).


Massachusetts Department of Environmental Protection

Bureau of Resource Protection - Wetlands

WPA Form 3 – Notice of Intent

Massachusetts Wetlands Protection Act M.G.L. c. 131, §40

Provided by MassDEP:

MassDEP File Number

Document Transaction Number

WARE

City/Town

C. Other Applicable Standards and Requirements (cont'd)

4. Is any portion of the proposed project within an Area of Critical Environmental Concern (ACEC)?
- a. Yes No If yes, provide name of ACEC (see instructions to WPA Form 3 or MassDEP Website for ACEC locations). **Note:** electronic filers click on Website.
- b. ACEC _____
5. Is any portion of the proposed project within an area designated as an Outstanding Resource Water (ORW) as designated in the Massachusetts Surface Water Quality Standards, 314 CMR 4.00?
- a. Yes No
6. Is any portion of the site subject to a Wetlands Restriction Order under the Inland Wetlands Restriction Act (M.G.L. c. 131, § 40A) or the Coastal Wetlands Restriction Act (M.G.L. c. 130, § 105)?
- a. Yes No
7. Is this project subject to provisions of the MassDEP Stormwater Management Standards?
- a. Yes. Attach a copy of the Stormwater Report as required by the Stormwater Management Standards per 310 CMR 10.05(6)(k)-(q) and check if:
1. Applying for Low Impact Development (LID) site design credits (as described in Stormwater Management Handbook Vol. 2, Chapter 3)
 2. A portion of the site constitutes redevelopment
 3. Proprietary BMPs are included in the Stormwater Management System.
- b. No. Check why the project is exempt:
1. Single-family house
 2. Emergency road repair
 3. Small Residential Subdivision (less than or equal to 4 single-family houses or less than or equal to 4 units in multi-family housing project) with no discharge to Critical Areas.

D. Additional Information

- This is a proposal for an Ecological Restoration Limited Project. Skip Section D and complete Appendix A: Ecological Restoration Notice of Intent – Minimum Required Documents (310 CMR 10.12).

Applicants must include the following with this Notice of Intent (NOI). See instructions for details.

Online Users: Attach the document transaction number (provided on your receipt page) for any of the following information you submit to the Department.

1. USGS or other map of the area (along with a narrative description, if necessary) containing sufficient information for the Conservation Commission and the Department to locate the site. (Electronic filers may omit this item.)
2. Plans identifying the location of proposed activities (including activities proposed to serve as a Bordering Vegetated Wetland [BVW] replication area or other mitigating measure) relative to the boundaries of each affected resource area.

Online Users:
Include your document transaction number (provided on your receipt page) with all supplementary information you submit to the Department.


Massachusetts Department of Environmental Protection

Bureau of Resource Protection - Wetlands

WPA Form 3 – Notice of Intent

Massachusetts Wetlands Protection Act M.G.L. c. 131, §40

Provided by MassDEP:

MassDEP File Number _____

Document Transaction Number _____

WARE

City/Town _____

D. Additional Information (cont'd)

3. Identify the method for BVW and other resource area boundary delineations (MassDEP BVW Field Data Form(s), Determination of Applicability, Order of Resource Area Delineation, etc.), and attach documentation of the methodology.

4. List the titles and dates for all plans and other materials submitted with this NOI.

MRT Development - Lot 21 Coldbrook Drive - Ware, MA

a. Plan Title

Neil Jackson

b. Prepared By

February 22, 2021

d. Final Revision Date

Paul Campagna, R.S.

c. Signed and Stamped by

1" = 40'

e. Scale

f. Additional Plan or Document Title

g. Date

5. If there is more than one property owner, please attach a list of these property owners not listed on this form.
6. Attach proof of mailing for Natural Heritage and Endangered Species Program, if needed.
7. Attach proof of mailing for Massachusetts Division of Marine Fisheries, if needed.
8. Attach NOI Wetland Fee Transmittal Form
9. Attach Stormwater Report, if needed.

E. Fees

1. Fee Exempt: No filing fee shall be assessed for projects of any city, town, county, or district of the Commonwealth, federally recognized Indian tribe housing authority, municipal housing authority, or the Massachusetts Bay Transportation Authority.

Applicants must submit the following information (in addition to pages 1 and 2 of the NOI Wetland Fee Transmittal Form) to confirm fee payment:

3484

2. Municipal Check Number

02/28/2021

3. Check date

3485

4. State Check Number

02/28/2021

5. Check date

J & P Engineering Services

6. Payor name on check: First Name

7. Payor name on check: Last Name



Massachusetts Department of Environmental Protection
Bureau of Resource Protection - Wetlands

Provided by MassDEP:

WPA Form 3 – Notice of Intent

Massachusetts Wetlands Protection Act M.G.L. c. 131, §40

MassDEP File Number

Document Transaction Number



WARE

City/Town

F. Signatures and Submittal Requirements

I hereby certify under the penalties of perjury that the foregoing Notice of Intent and accompanying plans, documents, and supporting data are true and complete to the best of my knowledge. I understand that the Conservation Commission will place notification of this Notice in a local newspaper at the expense of the applicant in accordance with the wetlands regulations, 310 CMR 10.05(5)(a).

I further certify under penalties of perjury that all abutters were notified of this application, pursuant to the requirements of M.G.L. c. 131, § 40. Notice must be made by Certificate of Mailing or in writing by hand delivery or certified mail (return receipt requested) to all abutters within 100 feet of the property line of the project location.

	02/28/2021
1. Signature of Applicant	2. Date
3. Signature of Property Owner (if different)	4. Date
	02/28/2021
5. Signature of Representative (if any)	6. Date

For Conservation Commission:

Two copies of the completed Notice of Intent (Form 3), including supporting plans and documents, two copies of the NOI Wetland Fee Transmittal Form, and the city/town fee payment, to the Conservation Commission by certified mail or hand delivery.

For MassDEP:

One copy of the completed Notice of Intent (Form 3), including supporting plans and documents, one copy of the NOI Wetland Fee Transmittal Form, and a **copy** of the state fee payment to the MassDEP Regional Office (see Instructions) by certified mail or hand delivery.

Other:

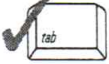
If the applicant has checked the "yes" box in any part of Section C, Item 3, above, refer to that section and the Instructions for additional submittal requirements.

The original and copies must be sent simultaneously. Failure by the applicant to send copies in a timely manner may result in dismissal of the Notice of Intent.



Massachusetts Department of Environmental Protection
 Bureau of Resource Protection - Wetlands
NOI Wetland Fee Transmittal Form
 Massachusetts Wetlands Protection Act M.G.L. c. 131, §40

Important: When filling out forms on the computer, use only the tab key to move your cursor - do not use the return key.



A. Applicant Information

1. Location of Project:

28 Coldbrook Drive (Old Lot 21) _____ Ware _____
 a. Street Address b. City/Town
 3485 _____ \$237.50 _____
 c. Check number d. Fee amount

2. Applicant Mailing Address:

Todd _____ Marion _____
 a. First Name b. Last Name
 MRT Development, Llc _____
 c. Organization
 749 New Ludlow Road _____
 d. Mailing Address
 South Hadley _____ MA _____ 01075 _____
 e. City/Town f. State g. Zip Code
 (413) 246-5219 _____ todd@marionexc.com _____
 h. Phone Number i. Fax Number j. Email Address

3. Property Owner (if different):

_____ _____
 a. First Name b. Last Name

 c. Organization

 d. Mailing Address

 e. City/Town _____ f. State _____ g. Zip Code

 h. Phone Number _____ i. Fax Number _____ j. Email Address

B. Fees

Fee should be calculated using the following process & worksheet. **Please see Instructions before filling out worksheet.**

Step 1/Type of Activity: Describe each type of activity that will occur in wetland resource area and buffer zone.

Step 2/Number of Activities: Identify the number of each type of activity.

Step 3/Individual Activity Fee: Identify each activity fee from the six project categories listed in the instructions.

Step 4/Subtotal Activity Fee: Multiply the number of activities (identified in Step 2) times the fee per category (identified in Step 3) to reach a subtotal fee amount. Note: If any of these activities are in a Riverfront Area in addition to another Resource Area or the Buffer Zone, the fee per activity should be multiplied by 1.5 and then added to the subtotal amount.

Step 5/Total Project Fee: Determine the total project fee by adding the subtotal amounts from Step 4.

Step 6/Fee Payments: To calculate the state share of the fee, divide the total fee in half and subtract \$12.50. To calculate the city/town share of the fee, divide the total fee in half and add \$12.50.

To calculate filing fees, refer to the category fee list and examples in the instructions for filling out WPA Form 3 (Notice of Intent).



Massachusetts Department of Environmental Protection
Bureau of Resource Protection - Wetlands
NOI Wetland Fee Transmittal Form
Massachusetts Wetlands Protection Act M.G.L. c. 131, §40

B. Fees (continued)

Step 1/Type of Activity	Step 2/Number of Activities	Step 3/Individual Activity Fee	Step 4/Subtotal Activity Fee
Single family dwelling	1	\$500.00	\$500.00
_____	_____	_____	_____
_____	_____	_____	_____
_____	_____	_____	_____
_____	_____	_____	_____
_____	_____	_____	_____
_____	_____	_____	_____
_____	_____	_____	_____

Step 5/Total Project Fee: \$500.00

Step 6/Fee Payments:

Total Project Fee:	\$500.00
State share of filing Fee:	a. Total Fee from Step 5 \$237.50
City/Town share of filing Fee:	b. 1/2 Total Fee less \$12.50 \$262.50
	c. 1/2 Total Fee plus \$12.50

C. Submittal Requirements

- a.) Complete pages 1 and 2 and send with a check or money order for the state share of the fee, payable to the Commonwealth of Massachusetts.

Department of Environmental Protection
Box 4062
Boston, MA 02211

- b.) **To the Conservation Commission:** Send the Notice of Intent or Abbreviated Notice of Intent; a **copy** of this form; and the city/town fee payment.

To MassDEP Regional Office (see Instructions): Send a copy of the Notice of Intent or Abbreviated Notice of Intent; a **copy** of this form; and a **copy** of the state fee payment. (E-filers of Notices of Intent may submit these electronically.)

TOWN OF WARE
CONSERVATION COMMISSION

Town of Ware
126 Main Street
Ware, MA 01082

AFFIDAVIT OF SERVICE


Under the Massachusetts Wetlands Protection Act

(To be submitted to the Massachusetts Department of Environmental Protection and the Conservation Commission when filing a Notice of Intent)

I, Neil Jackson, hereby certify, Under the pains and penalties of perjury that on or before **March 3, 2021**, I gave notification to abutters in compliance with the second paragraph of Massachusetts General Laws, Chapter 131, Section 40, and the DEP Guide to Abutters Notification dated April 8, 1994, in connection with the following matter:

A Notice of Intent filed under MA Wetlands Protection Act by **MRT Development** with the Conservation Commission on **March 3, 2028**, for the property located at **27 Coldbrook Drive.**

The form of the notification, and a list of the abutters to whom it was given and their addresses are attached to the Affidavit of Service.



Neil Jackson

3/1/21

Date

TOWN OF WARE
CONSERVATION COMMISSION

Town of Ware
126 Main Street
Ware, MA 01082

NOTIFICATION TO ABUTTERS

Under the Massachusetts Wetlands Protection Act

(To be submitted to the Massachusetts Department of Environmental Protection and the Conservation Commission when filing a Notice of Intent)

In accordance with the second paragraph of Massachusetts General Laws, Chapter 131, Section 40, you are hereby notified of the following:

- A) A Notice of Intent has been filed with the Ware Conservation Commission under the Wetlands Protection Act (General Laws Chapter 131, Section 40), proposing to **Construct a Single Family Dwelling with Lawn and associated grading within the 100' Buffer Zone to a Bordering Vegetated Wetland.**
- B) The address of the lot where the activity is proposed is: **28 Coldbrook Drive.**
- C) The name of the applicant is: MRT Development, Llc
- D) Copies of the Notice of Intent and Plans may be examined at:

The Ware Conservation Office during normal office hours or at the Town Manager's Office located at 126 Main Street, Ware, MA 01082
- E) Copies of the Notice of Intent may be obtained from the Ware Conservation Commission.

- F) A Public Hearing on the proposal will be held on **April 14, 2021** at 6:30 P.M. in the Ware Town Hall, 126 Main Street, Ware, MA 01082. Additional information regarding the hearing can be obtained by calling (413-896-6607) during normal business hours.

Notice of the public hearing, including the Date, Time and Place will be published at least 5 days prior to the meeting in the Ware River News.

Notice of the public meeting, listing all hearings, including the date, time and place will be posted in the Town Hall not less than forty-eight (48) hours in advance of the meeting date.

You may also contact your local Conservation Commission or the nearest Department of Environmental Protection Office for more information regarding this application or the Wetland Protections Act. To contact the Western Region DEP, Call (413) 784-1100.

Parcel Number: 47-0-91
BLANKENBAKER JEREMIAH
CLARK-BLANKENBAKER HEATHE
23 SHORELINE DR
WARE, MA. 01082

Parcel Number: 14-9-28
MRT DEVELOPMENT LLC
749 NEW LUDLOW RD
SOUTH HADLEY, MA. 01075

Parcel Number: 14-9-1
CRITELLI JOSEPH O
CRITELLI AMANDA L
95 BABCOCK TAVERN RD
WARE, MA. 01082

Parcel Number: 14-9-37
MRT DEVELOPMENT LLC
749 NEW LUDLOW RD
SOUTH HADLEY, MA. 01075

Parcel Number: 14-9-2
FULLER STEVEN M
FULLER LISA N
93 BABCOCK TAVERN RD
WARE, MA. 01082

Parcel Number: 14-9-5
OLLARI THOMAS N
OLLARI KARA E
71 BABCOCK TAVERN RD
WARE, MA. 01082

Parcel Number: 14-9-9
GRANATELLI DONNA
7 COLDBROOK DR
WARE, MA. 01082

Parcel Number: 14-9-23
REOPELL ANDREW R
REOPELL HELEN B
35 SHORELINE DR
WARE, MA. 01082

Parcel Number: 14-9-4
LOCKWOOD ROBERT J
LOCKWOOD BRENNAR
89 BABCOCK TAVERN RD
WARE, MA. 01082

Parcel Number: 14-9-38
ROMANI CHRISTOPHER S
A.K.A SCOTT C
4 COLDBROOK DR
WARE, MA. 01082

Parcel Number: 14-0-9
MRT DEVELOPMENT LLC
749 NEW LUDLOW RD
SOUTH HADLEY, MA. 01075

Parcel Number: 14-9-3
SEIFEL SCOTT
SEIFEL MARY
91 BABCOCK TAVERN RD
WARE, MA. 01082

Parcel Number: 14-9-39
MRT DEVELOPMENT LLC
749 NEW LUDLOW RD
SOUTH HADLEY, MA. 01075

Parcel Number: 14-9-7
WIMBERLY MICHAEL
WIMBERLY ELIZABETH
3 COLDBROOK DR
WARE, MA. 01082

Parcel Number: 14-9-24
MRT DEVELOPMENT LLC
749 NEW LUDLOW RD
SOUTH HADLEY, MA. 01075

Parcel Number: 14-9-8
WIMBERLY MICHAEL J
WIMBERLY ELIZABETH
3 COLDBROOK DR
WARE, MA. 01082

Parcel Number: 14-9-25
MRT DEVELOPMENT LLC
749 NEW LUDLOW RD
SOUTH HADLEY, MA. 01075

Parcel Number: 14-9-27
MRT DEVELOPMENT LLC
749 NEW LUDLOW RD
SOUTH HADLEY, MA. 01075

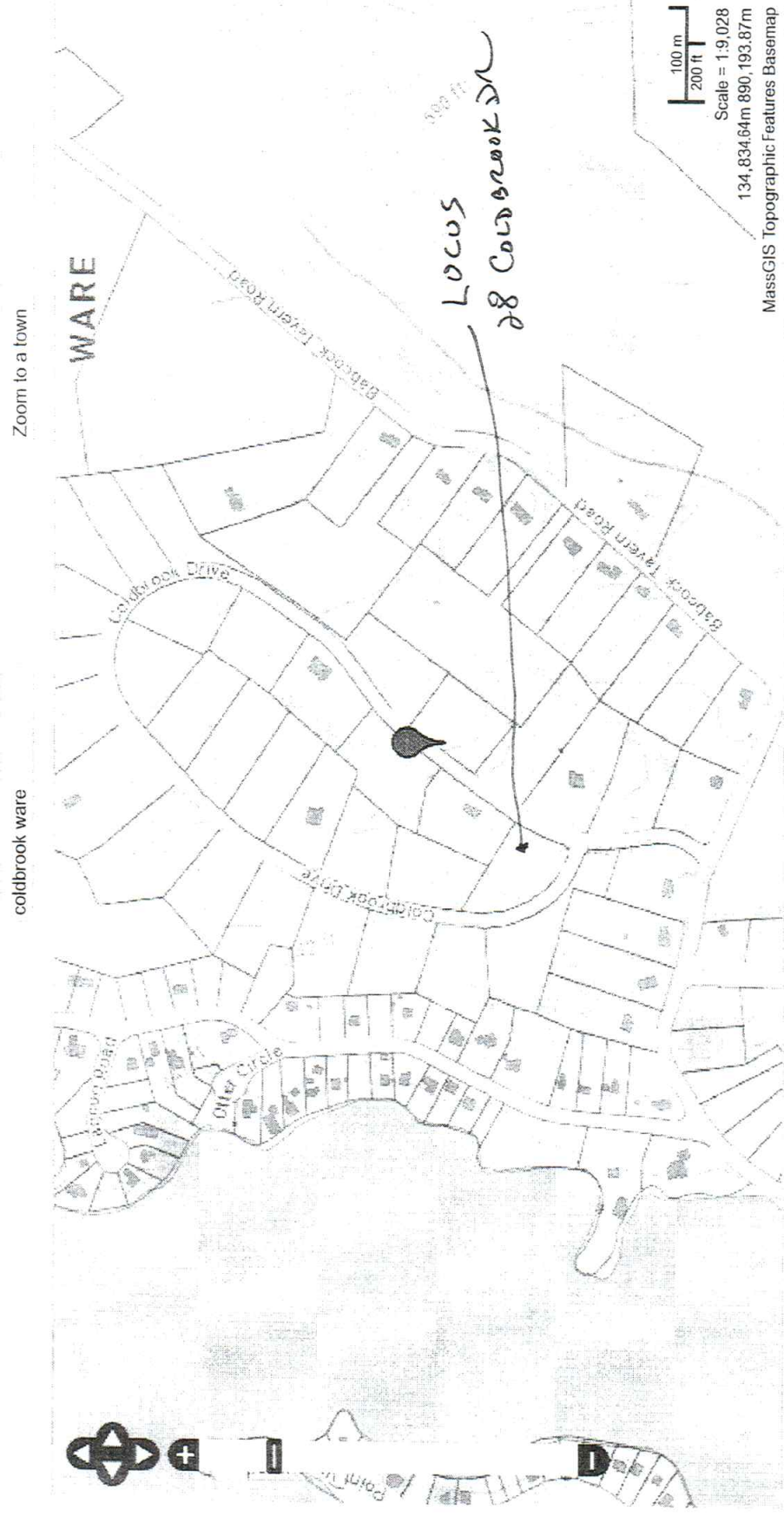


- Available Data**
- Search data layer
 - Tiled Layer
 - State Facility
 - Census 10
 - Census 20
 - Census 30
 - Coastal and Water
 - Conservation
 - Cultural Resources

- Active Data Layer**
- Check all
 - Unclassified
 - Topographic

Legend

Tax Parcels for 1999



Scale = 1:9,028
134,834.64m 890,193.87m

MassGIS Topographic Features Basemap

Basemaps