




## Legend

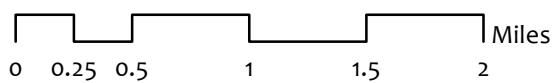
-  100 Year Floodplain
-  Rt 9
-  Local Roads

## Town of Ware Floodplain Overlay District

March 8, 2012

Note: This map is for planning purposes only. The official boundaries of the Floodplain Overlay District are shown on the Town of Ware Flood Insurance Rate Maps (FIRM) dated August 17, 1981 as Zones A, A2, A7, A10, or A13. The floodway boundaries are shown on the Town of Ware Flood Boundary and Floodway Map (FBFM) dated August 17, 1981.

Sources:  
 FEMA: Flood Zone Data (Q3)  
 MA DEP: Waterbodies, waterways.  
 MA DOT: Roads.  
 Data downloaded from MassGIS February 2012.



Planning Department  
 126 Main Street, Suite G  
 Ware, MA 01082

413-967-9648  
[www.townofware.com](http://www.townofware.com)

