



TOWN OF WARE

Conservation Commission

126 Main Street, Ware, Massachusetts 01082
t. 413.967.9648 ext. 180

July 14, 2022

DCR, Division of Watersupply Protection
Attn: Dan Clark
485 Ware Road
Belchertown, MA 01007

**RE: Determination of Applicability RDA-2022-09
Installation of (3) Pedestrian Footbridges
Belchertown Road, Parcel 64-0-1**

Dear Mr. Clark:

Enclosed please find the Determination of Applicability Form, WPA – Form 2, issued by the Ware Conservation Commission on July 13, 2022.

At their meeting that evening, the Commission unanimously voted to issue a Negative Determination, Number 2 granting permission install three pedestrian footbridges located off the blue trail from Hank's Meadow in the Quabbin Park. As stated in the Determination, the Commission included special conditions for the proposed project.

There is a ten-day appeal period before you can begin work on this project. The waiting period is ten business days from the date of issuance, being July 14, 2022.

If you have any questions or concerns, please feel free to contact the office at the number above.

Sincerely,

Nicole Croteau
Conservation Administrator

cc: DEP Western Region, 436 Dwight St, Springfield, MA 01103
File RDA-2022-09



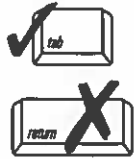
Massachusetts Department of Environmental Protection
Bureau of Resource Protection - Wetlands

WPA Form 2 – Determination of Applicability

Massachusetts Wetlands Protection Act M.G.L. c. 131, §40

A. General Information

Important:
When filling out forms on the computer, use only the tab key to move your cursor - do not use the return key.



From:

Ware
Conservation Commission

To: Applicant

DCR - Division of Watersupply Protection
Name
485 Ware Road
Mailing Address
Belchertown MA 01007
City/Town State Zip Code

Property Owner (if different from applicant):

Priscilla Geigis
Name
251 Causeway Street
Mailing Address
Boston MA 02114
City/Town State Zip Code

1. Title and Date (or Revised Date if applicable) of Final Plans and Other Documents:

| | |
|--|------------|
| Trail Bridge Installation Document and photo (10pages) | 06/22/2022 |
| Title | Date |
| _____ | _____ |
| Title | Date |
| _____ | _____ |
| Title | Date |
| _____ | _____ |

2. Date Request Filed:

B. Determination

Pursuant to the authority of M.G.L. c. 131, § 40, the Conservation Commission considered your Request for Determination of Applicability, with its supporting documentation, and made the following Determination.

Project Description (if applicable):

Installation of three foot-bridges located off the blue trail from Hank's Meadow in the Quabbin Park. The bridges will be constructed of wood materials, approx 3-feet wide x 15-feet long and will be between 18-inches to 3-feet above the wetland/intermittent stream, long enough to span the entire stream and span the associated bank. The planks will be spaced far apart enough to allow light to penetrate through to not hinder vegetation growth. Materials will be cut to length and preassembled in the DCR carpentry shop and then hand carried to each location. No footings to be installed. Erosion controls to be placed around the work area(s) prior to beginning. No work to be performed above the bank, and not allowed to enlarge or alter the natural river channel. No fill is allowed. Upon completion, a final inspection by the Conservation Agent shall be required.

Project Location:

0 Belchertown Road
Street Address
64-
Assessors Map/Plat Number

Ware
City/Town
0-1
Parcel/Lot Number



Massachusetts Department of Environmental Protection
Bureau of Resource Protection - Wetlands

WPA Form 2 – Determination of Applicability

Massachusetts Wetlands Protection Act M.G.L. c. 131, §40

B. Determination (cont.)

The following Determination(s) is/are applicable to the proposed site and/or project relative to the Wetlands Protection Act and regulations:

Positive Determination

Note: No work within the jurisdiction of the Wetlands Protection Act may proceed until a final Order of Conditions (issued following submittal of a Notice of Intent or Abbreviated Notice of Intent) or Order of Resource Area Delineation (issued following submittal of Simplified Review ANRAD) has been received from the issuing authority (i.e., Conservation Commission or the Department of Environmental Protection).

1. The area described on the referenced plan(s) is an area subject to protection under the Act. Removing, filling, dredging, or altering of the area requires the filing of a Notice of Intent.

2a. The boundary delineations of the following resource areas described on the referenced plan(s) are confirmed as accurate. Therefore, the resource area boundaries confirmed in this Determination are binding as to all decisions rendered pursuant to the Wetlands Protection Act and its regulations regarding such boundaries for as long as this Determination is valid.

2b. The boundaries of resource areas listed below are not confirmed by this Determination, regardless of whether such boundaries are contained on the plans attached to this Determination or to the Request for Determination.

3. The work described on referenced plan(s) and document(s) is within an area subject to protection under the Act and will remove, fill, dredge, or alter that area. Therefore, said work requires the filing of a Notice of Intent.

4. The work described on referenced plan(s) and document(s) is within the Buffer Zone and will alter an Area subject to protection under the Act. Therefore, said work requires the filing of a Notice of Intent or ANRAD Simplified Review (if work is limited to the Buffer Zone).

5. The area and/or work described on referenced plan(s) and document(s) is subject to review and approval by:

Name of Municipality

Pursuant to the following municipal wetland ordinance or bylaw:

Name

Ordinance or Bylaw Citation



Massachusetts Department of Environmental Protection
Bureau of Resource Protection - Wetlands

WPA Form 2 – Determination of Applicability

Massachusetts Wetlands Protection Act M.G.L. c. 131, §40

B. Determination (cont.)

6. The following area and/or work, if any, is subject to a municipal ordinance or bylaw but not subject to the Massachusetts Wetlands Protection Act:

7. If a Notice of Intent is filed for the work in the Riverfront Area described on referenced plan(s) and document(s), which includes all or part of the work described in the Request, the applicant must consider the following alternatives. (Refer to the wetland regulations at 10.58(4)c. for more information about the scope of alternatives requirements):

- Alternatives limited to the lot on which the project is located.
- Alternatives limited to the lot on which the project is located, the subdivided lots, and any adjacent lots formerly or presently owned by the same owner.
- Alternatives limited to the original parcel on which the project is located, the subdivided parcels, any adjacent parcels, and any other land which can reasonably be obtained within the municipality.
- Alternatives extend to any sites which can reasonably be obtained within the appropriate region of the state.

Negative Determination

Note: No further action under the Wetlands Protection Act is required by the applicant. However, if the Department is requested to issue a Superseding Determination of Applicability, work may not proceed on this project unless the Department fails to act on such request within 35 days of the date the request is post-marked for certified mail or hand delivered to the Department. Work may then proceed at the owner's risk only upon notice to the Department and to the Conservation Commission. Requirements for requests for Superseding Determinations are listed at the end of this document.

1. The area described in the Request is not an area subject to protection under the Act or the Buffer Zone.
2. The work described in the Request is within an area subject to protection under the Act, but will not remove, fill, dredge, or alter that area. Therefore, said work does not require the filing of a Notice of Intent.
3. The work described in the Request is within the Buffer Zone, as defined in the regulations, but will not alter an Area subject to protection under the Act. Therefore, said work does not require the filing of a Notice of Intent, subject to the following conditions (if any).

4. The work described in the Request is not within an Area subject to protection under the Act (including the Buffer Zone). Therefore, said work does not require the filing of a Notice of Intent, unless and until said work alters an Area subject to protection under the Act.



Massachusetts Department of Environmental Protection
Bureau of Resource Protection - Wetlands

WPA Form 2 – Determination of Applicability

Massachusetts Wetlands Protection Act M.G.L. c. 131, §40

B. Determination (cont.)

- 5. The area described in the Request is subject to protection under the Act. Since the work described therein meets the requirements for the following exemption, as specified in the Act and the regulations, no Notice of Intent is required:

Exempt Activity (site applicable statutory/regulatory provisions)

- 6. The area and/or work described in the Request is not subject to review and approval by:

Name of Municipality

Pursuant to a municipal wetlands ordinance or bylaw.

Name

Ordinance or Bylaw Citation

C. Authorization

This Determination is issued to the applicant and delivered as follows:

- by hand delivery on by certified mail, return receipt requested on

Date July 15, 2022
Date

This Determination is valid for **three years** from the date of issuance (except Determinations for Vegetation Management Plans which are valid for the duration of the Plan). This Determination does not relieve the applicant from complying with all other applicable federal, state, or local statutes, ordinances, bylaws, or regulations.

This Determination must be signed by a majority of the Conservation Commission. A copy must be sent to the appropriate DEP Regional Office (see <https://www.mass.gov/service-details/massdep-regional-offices-by-community>) and the property owner (if different from the applicant).







Massachusetts Department of Environmental Protection
Bureau of Resource Protection - Wetlands

WPA Form 2 – Determination of Applicability

Massachusetts Wetlands Protection Act M.G.L. c. 131, §40

C. Authorization (cont.)

DCR, Quabbin Park, 0 Belchertown Road, Ware: Installation of 3 Pedestrian Foot-bridges.

| | |
|---|-------------------|
| Signatures: | |
|  | |
| Signature | Mark Swett |
| | Printed Name |
|  | |
| Signature | Thomas Barnes |
| | Printed Name |
|  | |
| Signature | Kristin Rosenbeck |
| | Printed Name |
|  | |
| Signature | Dennis Cote |
| | Printed Name |
| | |
| Signature | |
| | Printed Name |
| | |
| Signature | |
| | Printed Name |
| | |
| Signature | |
| | Printed Name |

D. Appeals

The applicant, owner, any person aggrieved by this Determination, any owner of land abutting the land upon which the proposed work is to be done, or any ten residents of the city or town in which such land is located, are hereby notified of their right to request the appropriate Department of Environmental Protection Regional Office (see <https://www.mass.gov/service-details/massdep-regional-offices-by-community>) to issue a Superseding Determination of Applicability. The request must be made by certified mail or hand delivery to the Department, with the appropriate filing fee and Fee Transmittal Form (see Request for Departmental Action Fee Transmittal Form) as provided in 310 CMR 10.03(7) within ten business days from the date of issuance of this Determination. A copy of the request shall at the same time be sent by certified mail or hand delivery to the Conservation Commission and to the applicant if he/she is not the appellant. The request shall state clearly and concisely the objections to the Determination which is being appealed. To the extent that the Determination is based on a municipal ordinance or bylaw and not on the Massachusetts Wetlands Protection Act or regulations, the Department of Environmental Protection has no appellate jurisdiction.