




Official Zoning Map

City of Doraville, Georgia


ADOPTED OCTOBER 2021

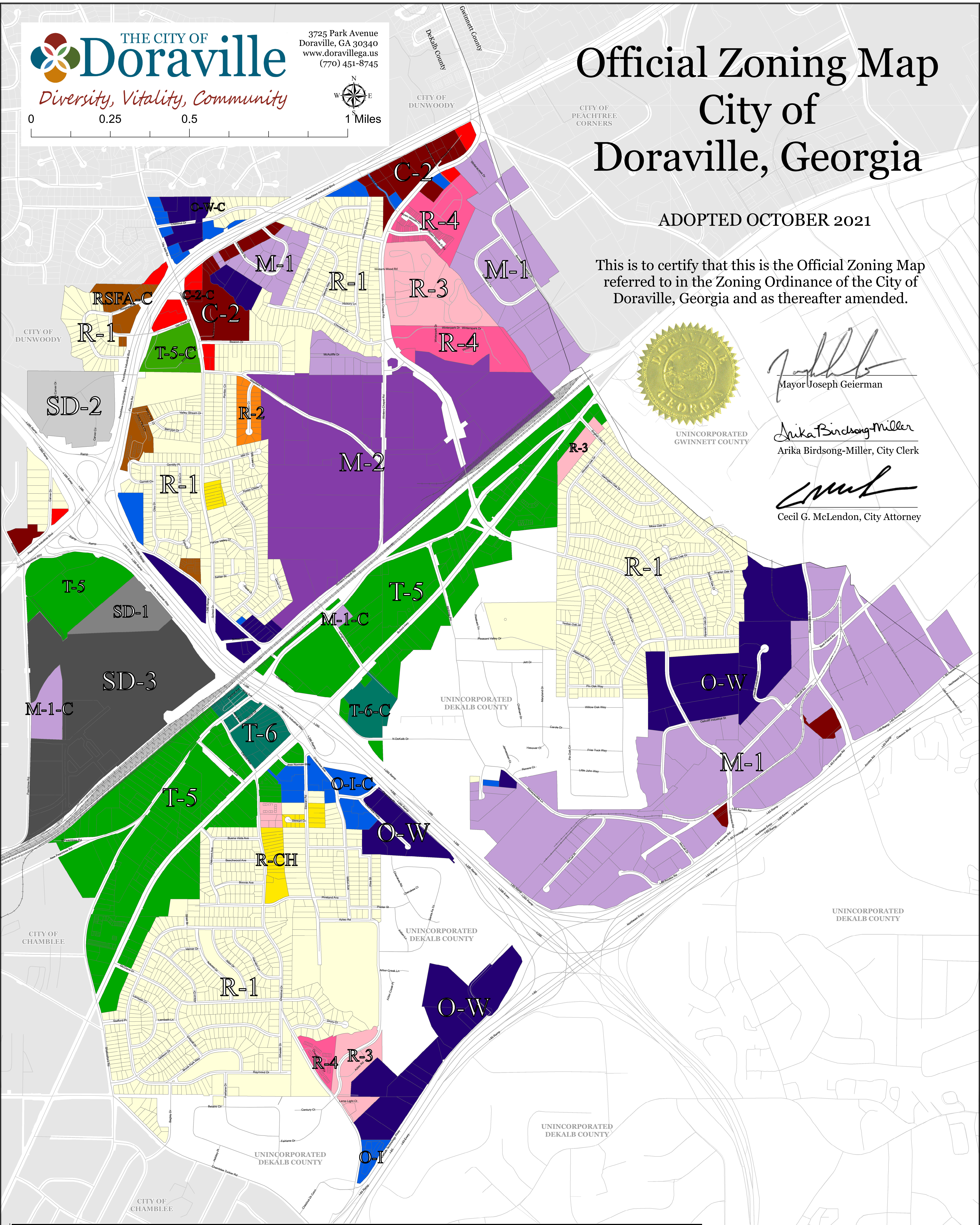
This is to certify that this is the Official Zoning Map referred to in the Zoning Ordinance of the City of Doraville, Georgia and as thereafter amended.























Mayor Joseph Geierman


Arika Birdsong-Miller, City Clerk


Cecil G. McLendon, City Attorney



RESIDENTIAL DISTRICTS			COMMERCIAL DISTRICTS		
	R-1	Single-Family Residential		C-1	Neighborhood Commercial
	R-2	General Residential		C-2	General Business
	R-3	Multi-Family Apartments		O-I	Office-Institutional
	R-4	Multi-Family Condos & Townhomes		O-W	Office-Warehouse
	R-CH	Single-Family Cluster Residential	INDUSTRIAL DISTRICTS		
	RSFA	Single-Family Attached Residential		M-1	Light Manufacturing
TRANSECT DISTRICTS				M-2	Heavy Manufacturing
	T-3	Sub-Urban	SPECIAL DISTRICTS		
	T-4	General Urban		SD-1	Special District 1: Motors
	T-5	Urban Center		SD-2	Special District 2: Carver Hills
	T-6	Urban Core		SD-3	Special District 3: Assembly

*Zoning with a "-C" at the end denotes a parcel or property that has conditions of zoning.

