



0 0.125 0.25 0.5 0.75 1 Miles

Official Zoning Map City of Doraville, Georgia

Adopted May 15, 2017

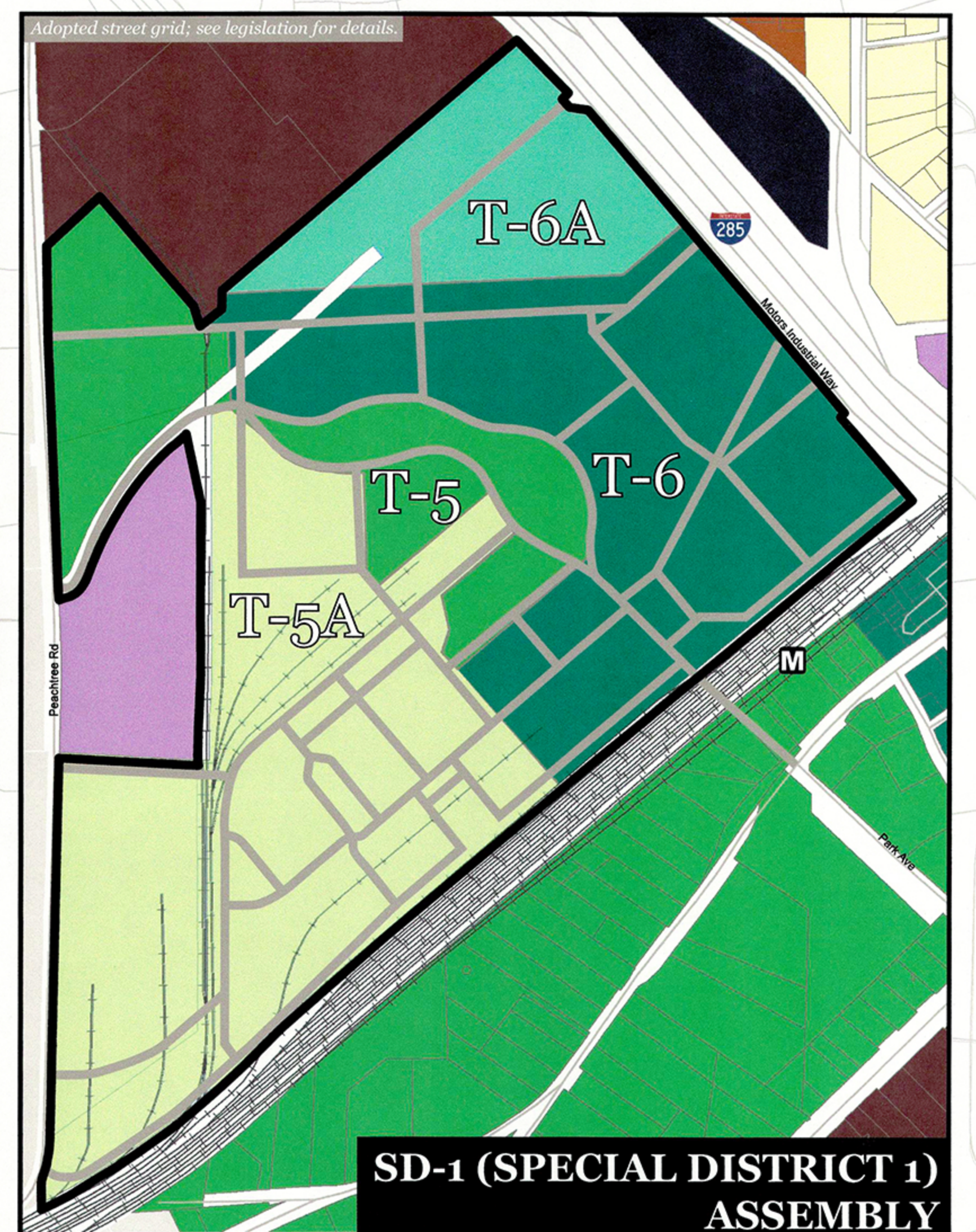
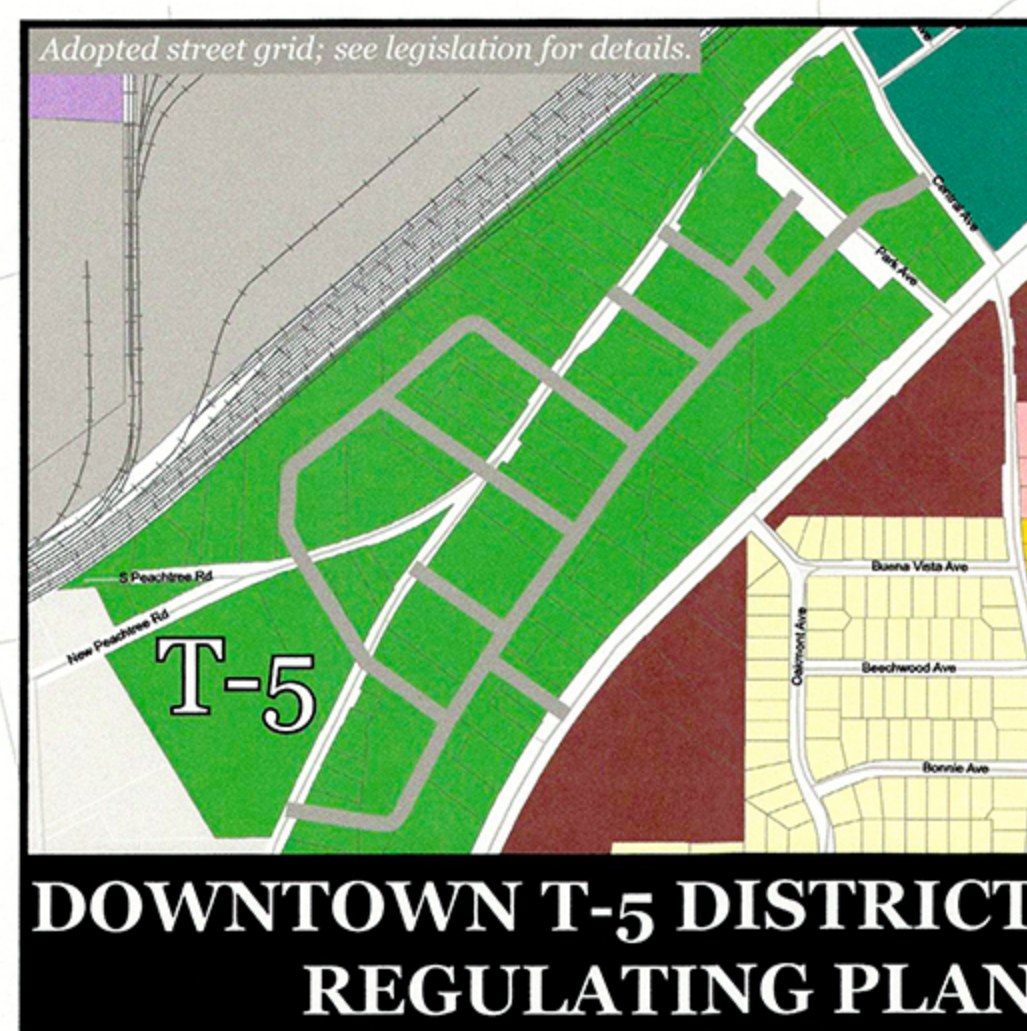
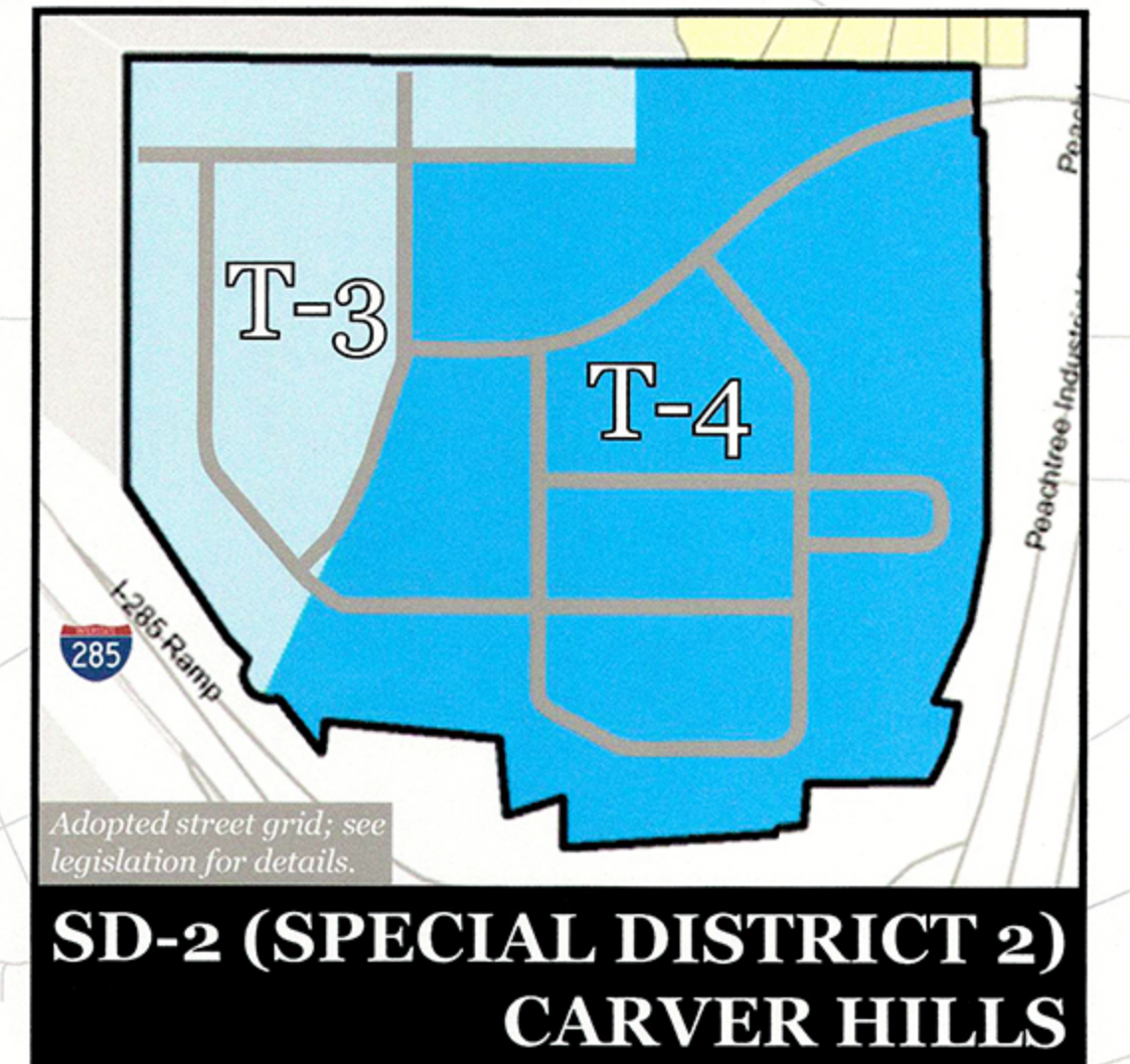
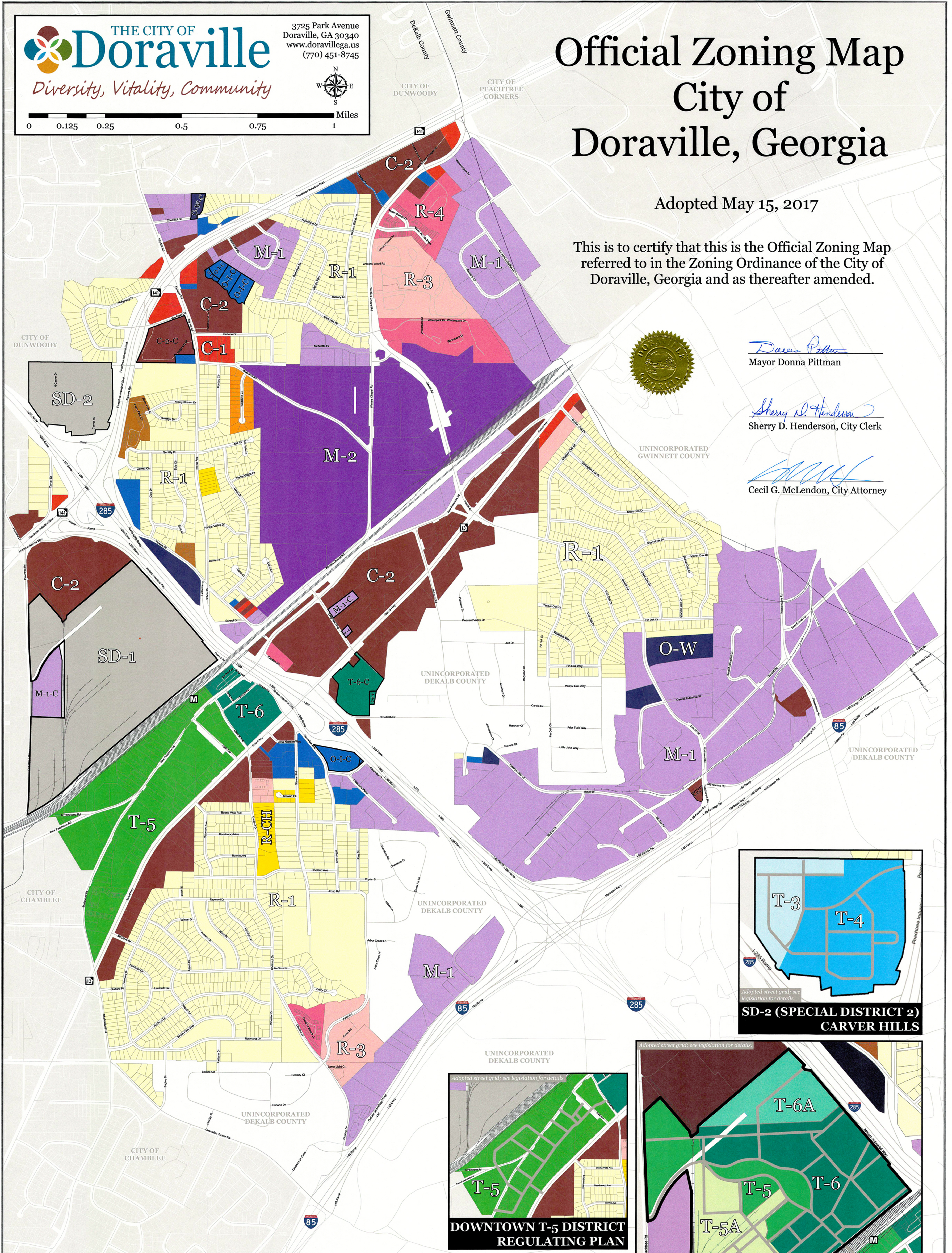
This is to certify that this is the Official Zoning Map referred to in the Zoning Ordinance of the City of Doraville, Georgia and as thereafter amended.



Donna Pittman
Mayor Donna Pittman

Sherry D. Henderson
Sherry D. Henderson, City Clerk

Cecil G. McLendon
Cecil G. McLendon, City Attorney



ZONING DISTRICTS

R-1 Single-Family Residential	R-3 Multi-Family Apartments	O-I Office-Institutional
R-CH Single-Family Cluster Residential	R-4 Multi-Family Condos & Townhomes	O-W Office-Warehouse
R-2 General Residential	C-1 Neighborhood Commercial	M-1 Light Manufacturing
RSFA Single-Family Attached Residential	C-2 General Business	M-2 Heavy Manufacturing

A letter "C" appended to a zoning district on an outlined parcel denotes a conditionally zoned parcel.

T-6 Transect 6: Urban Core	T-6A Transect 6-A
T-5 Transect 5: Urban Center	T-5A Transect 5-A
T-4 Transect 4: General Urban	SD Special District
T-3 Transect 3: Sub-Urban	Streets
	Rail