

Official Zoning Map City of Doraville, Georgia

Adopted May 7, 2018

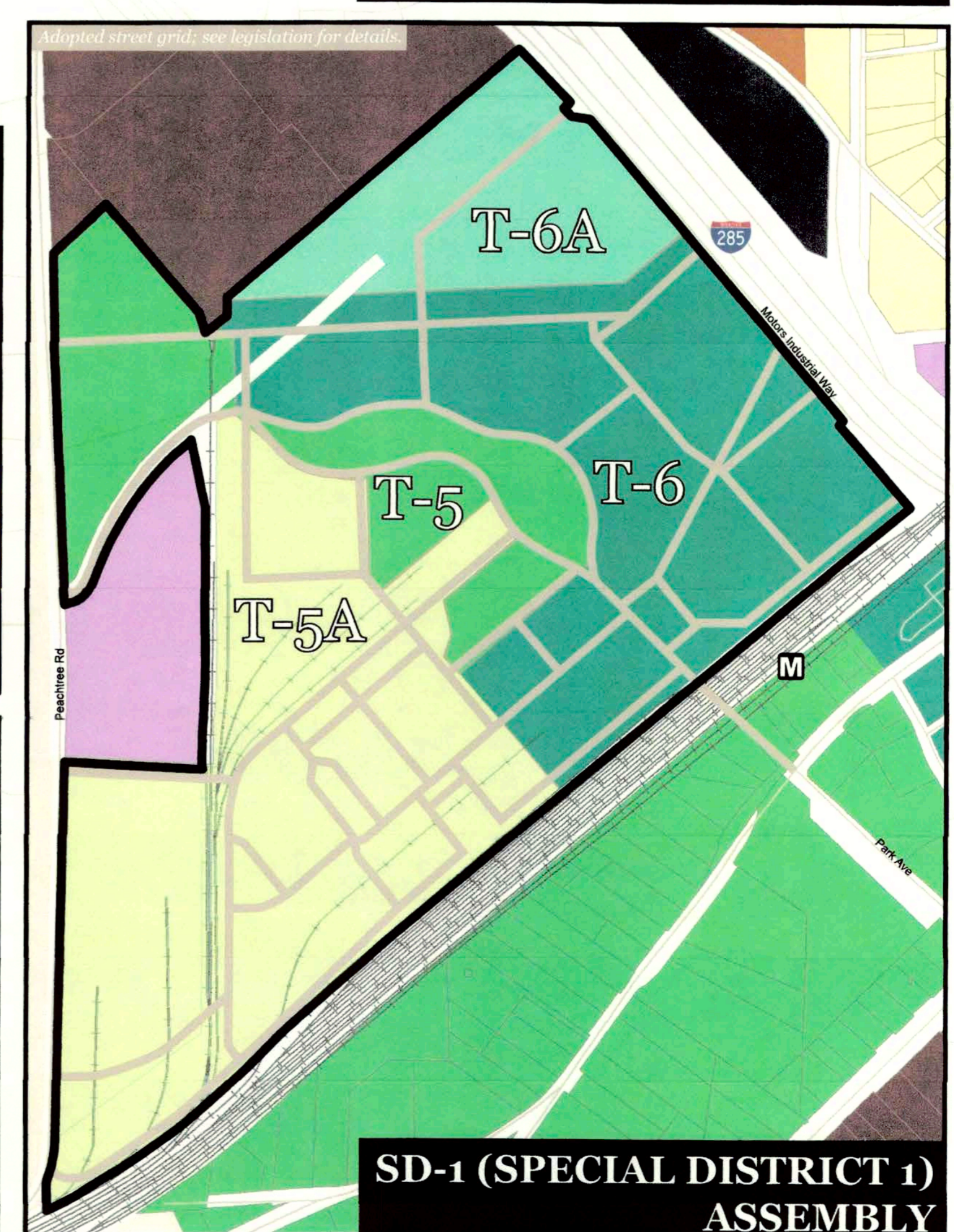
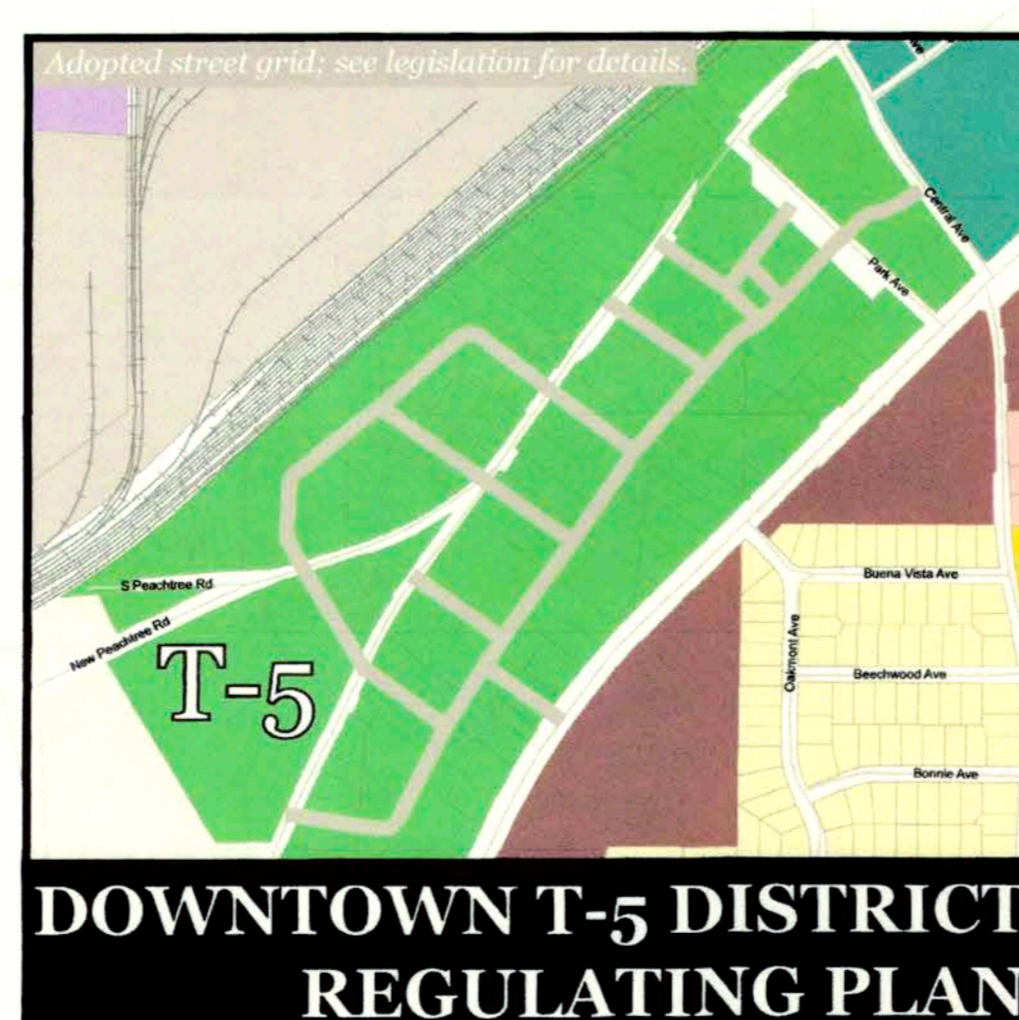
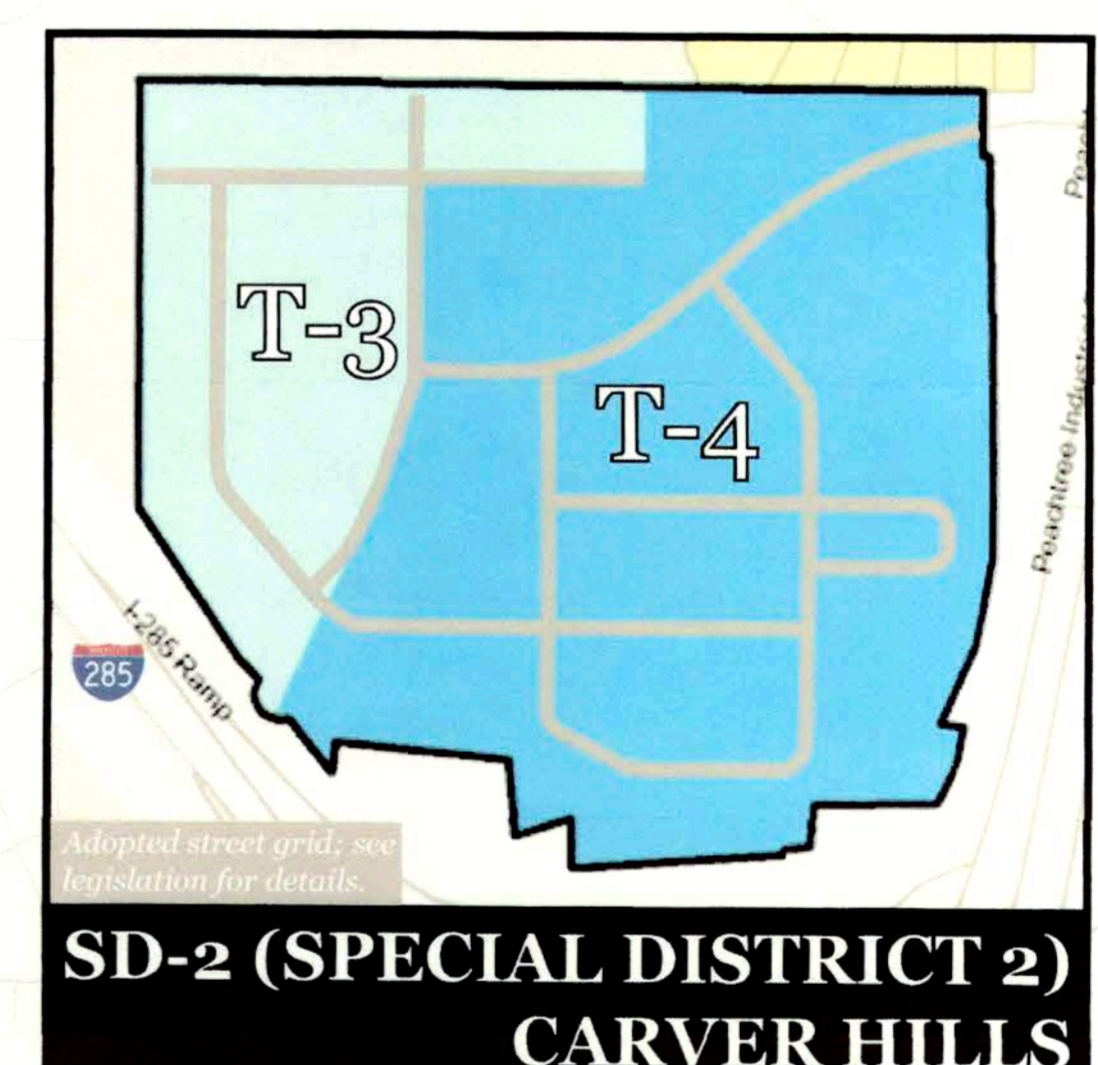
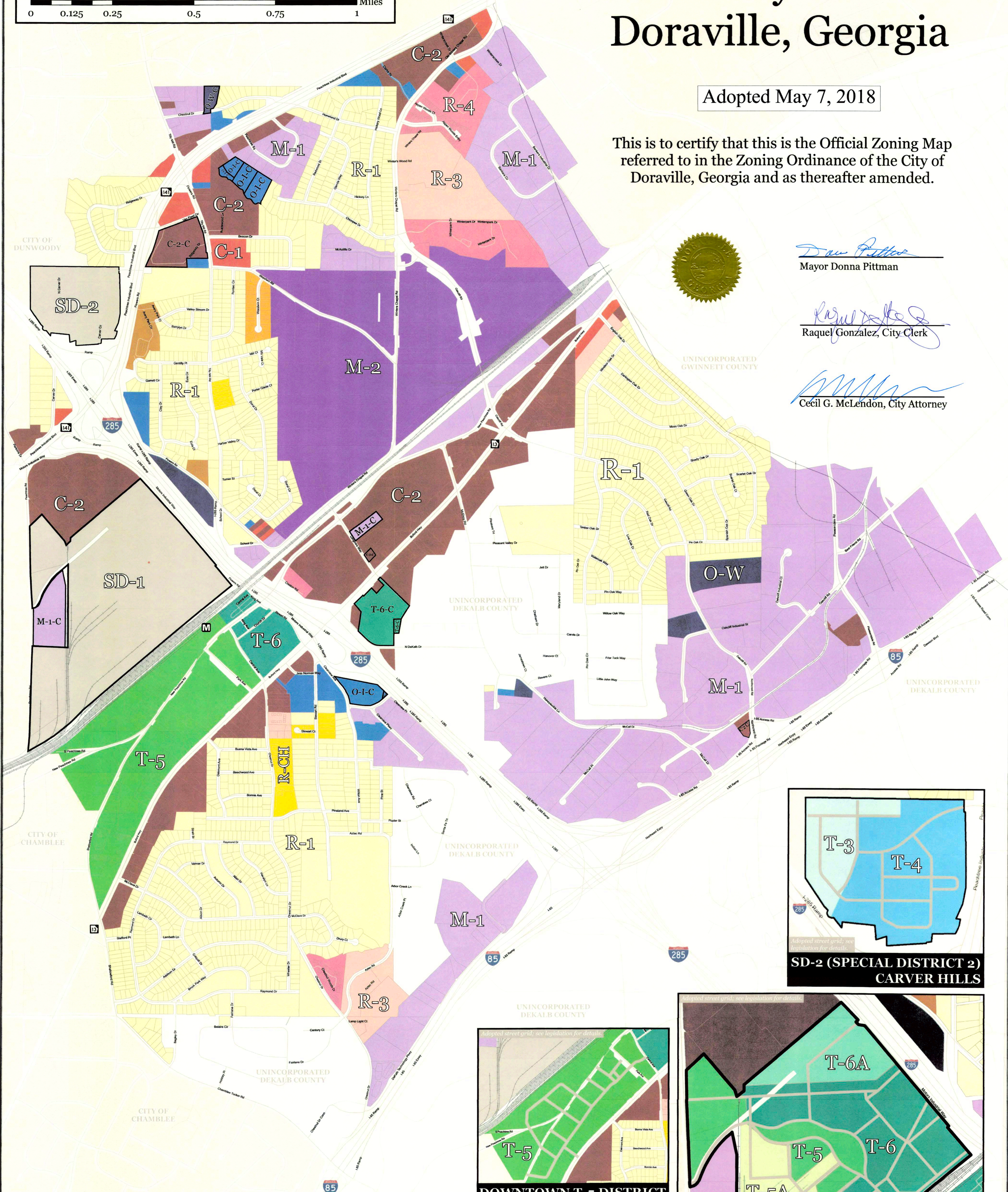
This is to certify that this is the Official Zoning Map referred to in the Zoning Ordinance of the City of Doraville, Georgia and as thereafter amended.



Donna Pittman
Mayor Donna Pittman

Raquel Gonzalez
Raquel Gonzalez, City Clerk

Cecil G. McLendon
Cecil G. McLendon, City Attorney



ZONING DISTRICTS

A letter "C" appended to a zoning district on an outlined parcel denotes a conditionally zoned parcel.

R-1 Single-Family Residential	R-3 Multi-Family Apartments	O-I Office-Institutional	T-6 Transect 6: Urban Core	T-6A Transect 6-A
R-CH Single-Family Cluster Residential	R-4 Multi-Family Condos & Townhomes	O-W Office-Warehouse	T-5 Transect 5: Urban Center	T-5A Transect 5-A
R-2 General Residential	C-1 Neighborhood Commercial	M-1 Light Manufacturing	T-4 Transect 4: General Urban	SD Special District
RSFA Single-Family Attached Residential	C-2 General Business	M-2 Heavy Manufacturing	T-3 Transect 3: Sub-Urban	Streets
				Rail