

A (Avery Park)

B

B (Aspen Woods)

C (Caitlyn Lane)

D (Chestnut Woods)

Zoning Districts Legend	
	C-1, NEIGHBORHOOD COMMERCIAL
	C-1C, NEIGHBORHOOD COMMERCIAL CONDITIONAL
	C-2, GENERAL BUSINESS
	C-2C, GENERAL BUSINESS CONDITIONAL
	CT, COMMERCIAL TRANSITION
	M-1, LIGHT MANUFACTURING
	M-1C, LIGHT MANUFACTURING CONDITIONAL
	M-2, HEAVY MANUFACTURING
	M-2C, HEAVY MANUFACTURING CONDITIONAL
	O-1, OFFICE INSTITUTIONAL
	O-1C, OFFICE INSTITUTION CONDITIONAL
	O-W, OFFICE WAREHOUSE
	O-WC, OFFICE WAREHOUSE CONDITIONAL
	R-1, SINGLE FAMILY RESIDENCE
	R-2, GENERAL RESIDENCE
	R-3, MULTI FAMILY RESIDENCE
	R-4, MULTI FAMILY RESIDENCE
	R-4C, MULTI FAMILY RESIDENCE CONDITIONAL
	R-CH, SINGLE FAMILY CLUSTER RESIDENTIAL
	RSFA, SINGLE FAMILY ATTACHED RESIDENTIAL
	No Information



the city of
Doraville
DIVERSITY | VITALITY | COMMUNITY


3725 Park Avenue
Doraville, Georgia 30340
(770) 451-8745 ~ www.doravillega.us


City Zoning Map


Including City of Doraville
Annexed Areas & Addresses


August 1, 2013


Legend


 County Boundary

 City Boundary

 Major Roads

 Local Roads

 Parcels



Scale: 1" = 1,200'
(11x17 sheet)

0 200 400 800 Feet

Map Notes: Zoning districts current as of date of publication. District boundaries based on digitization of former zoning map prepared by Keck & Wood, August 2011. Parcel data from DeKalb County GIS, updated November 2012. Parcels with no address either have no current number or share the "parent parcel" address. Detail areas not to scale.

Disclaimer: All data is provided as is, with all faults, without warranty of any kind, either expressed or implied. This map is the property of the City of Doraville, Georgia and its assigns. All rights reserved.