



3725 Park Avenue  
Doraville, GA 30340  
www.doravillega.us  
(770) 451-8745



# Official Zoning Map City of Doraville, Georgia

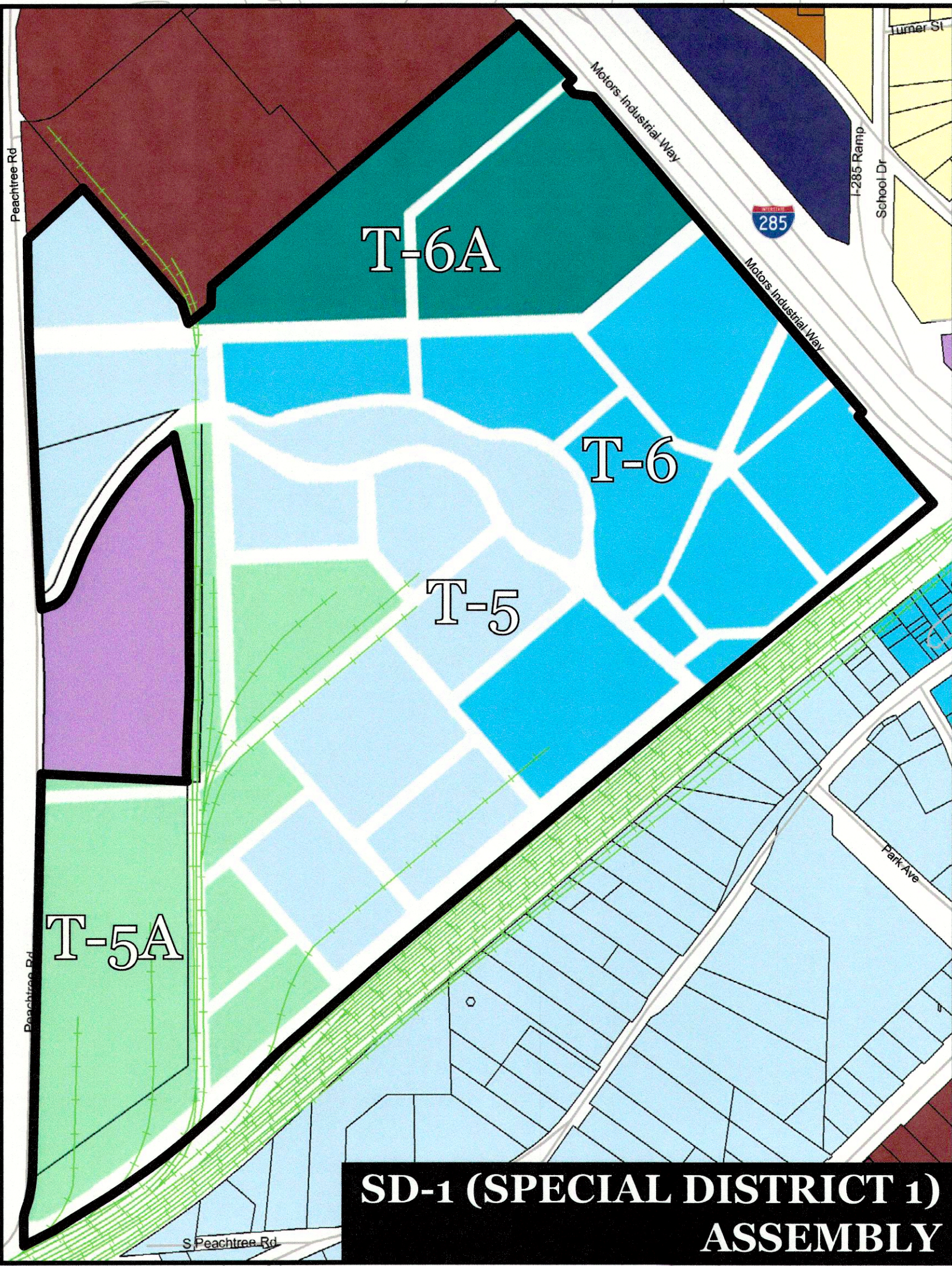
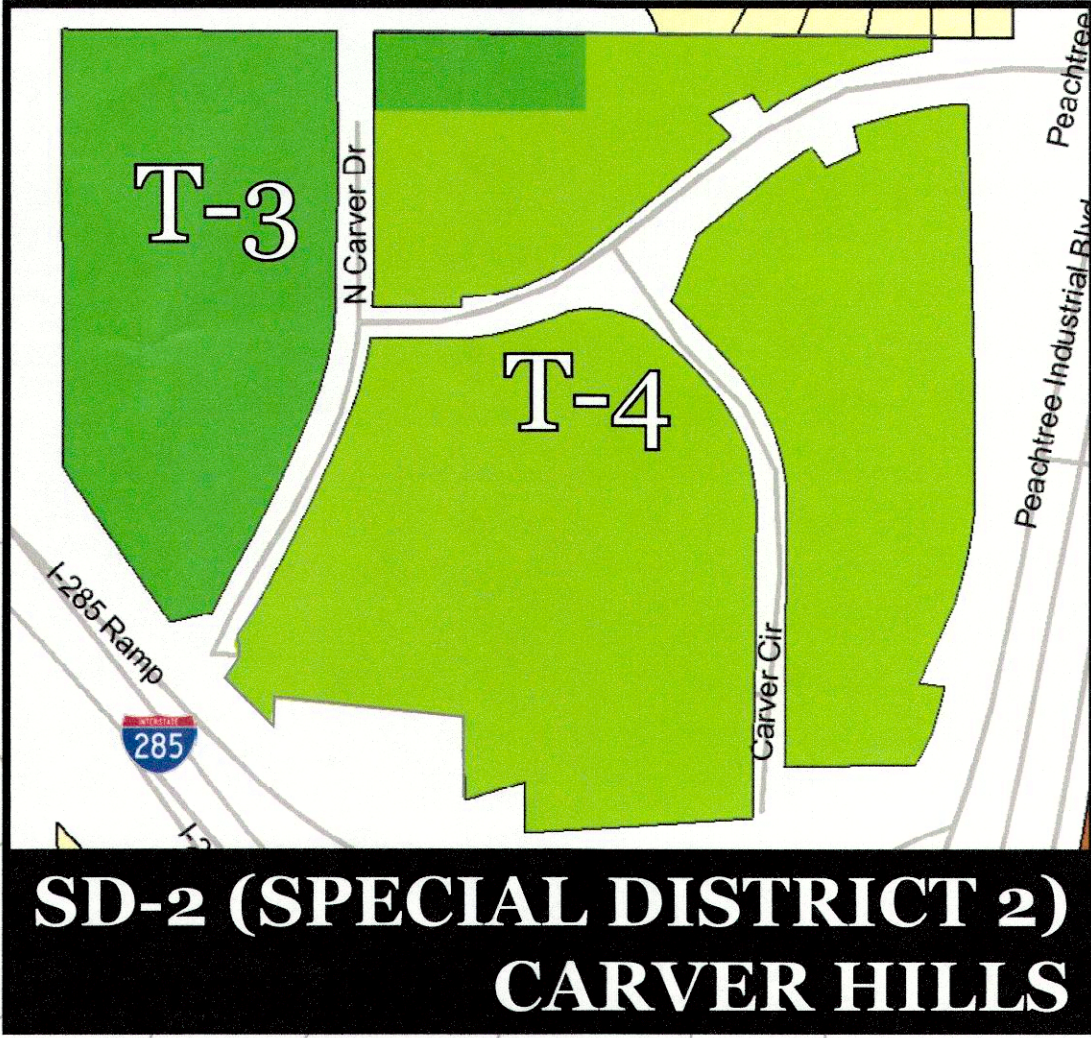
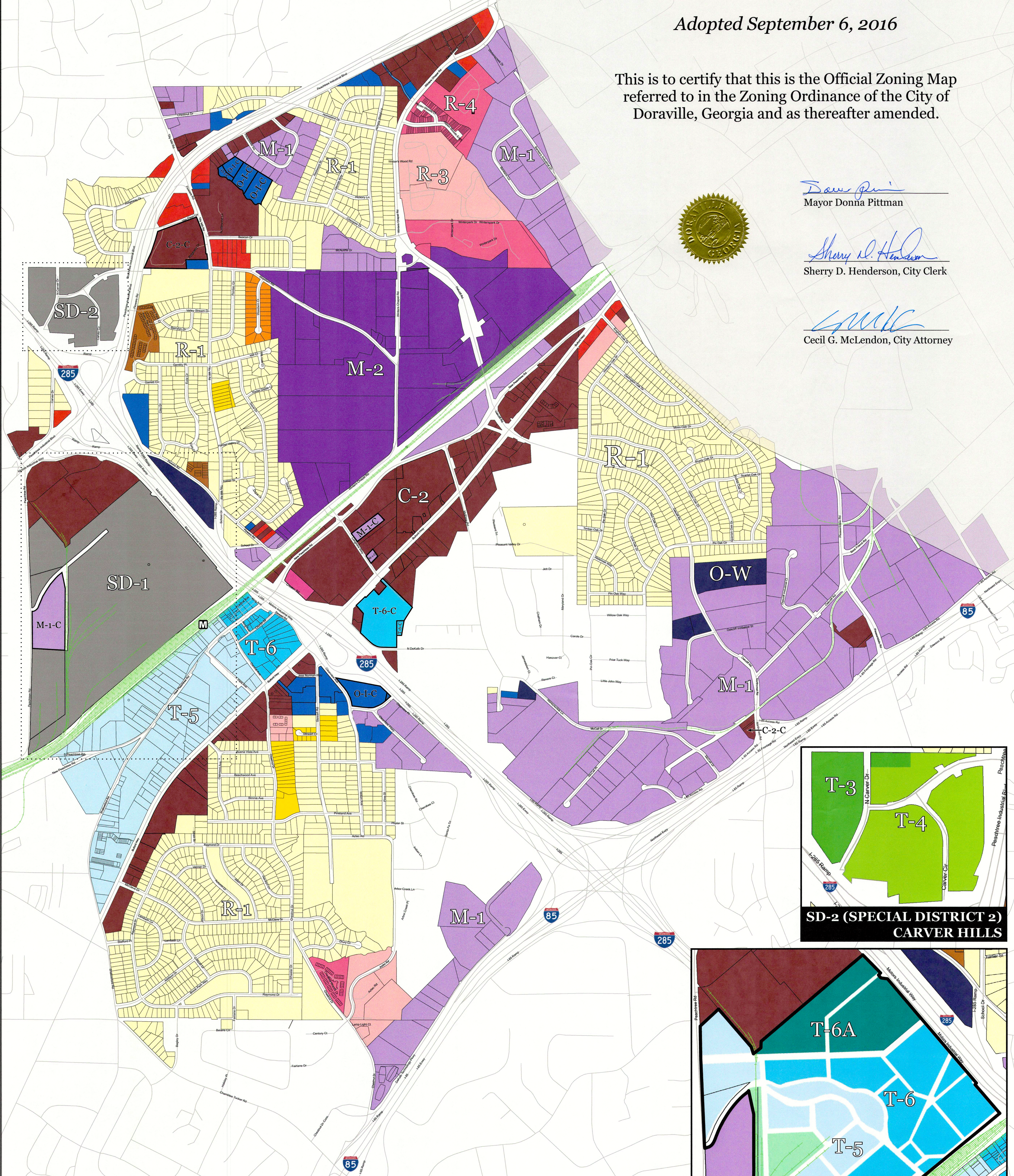
Adopted September 6, 2016

This is to certify that this is the Official Zoning Map referred to in the Zoning Ordinance of the City of Doraville, Georgia and as thereafter amended.

*Donna Pittman*  
Mayor Donna Pittman

*Sherry D. Henderson*  
Sherry D. Henderson, City Clerk

*Cecil G. McLendon*  
Cecil G. McLendon, City Attorney



## ZONING DISTRICTS

R-1 Single-Family Residential	R-3 Multi-Family Apartments	O-I Office-Institutional	T-6 Transect 6: Urban Core	T-6A Transect 6-A
R-CH Single-Family Cluster Residential	R-4 Multi-Family Condos & Townhomes	O-W Office-Warehouse	T-5 Transect 5: Urban Center	T-5A Transect 5-A
R-2 General Residential	C-1 Neighborhood Commercial	M-1 Light Manufacturing	T-4 Transect 4: General Urban	SD Special District
RSFA Single-Family Attached Residential	C-2 General Business	M-2 Heavy Manufacturing	T-3 Transect 3: Sub-Urban	Streets
				Rail

A letter "C" appended to a zoning district on an outlined parcel denotes a conditionally zoned parcel.