



3725 Park Avenue
Doraville, GA 30340
www.doravillega.us
(770) 451-8745



Official Zoning Map

City of Doraville, Georgia

ADOPTED FEBRUARY 2021

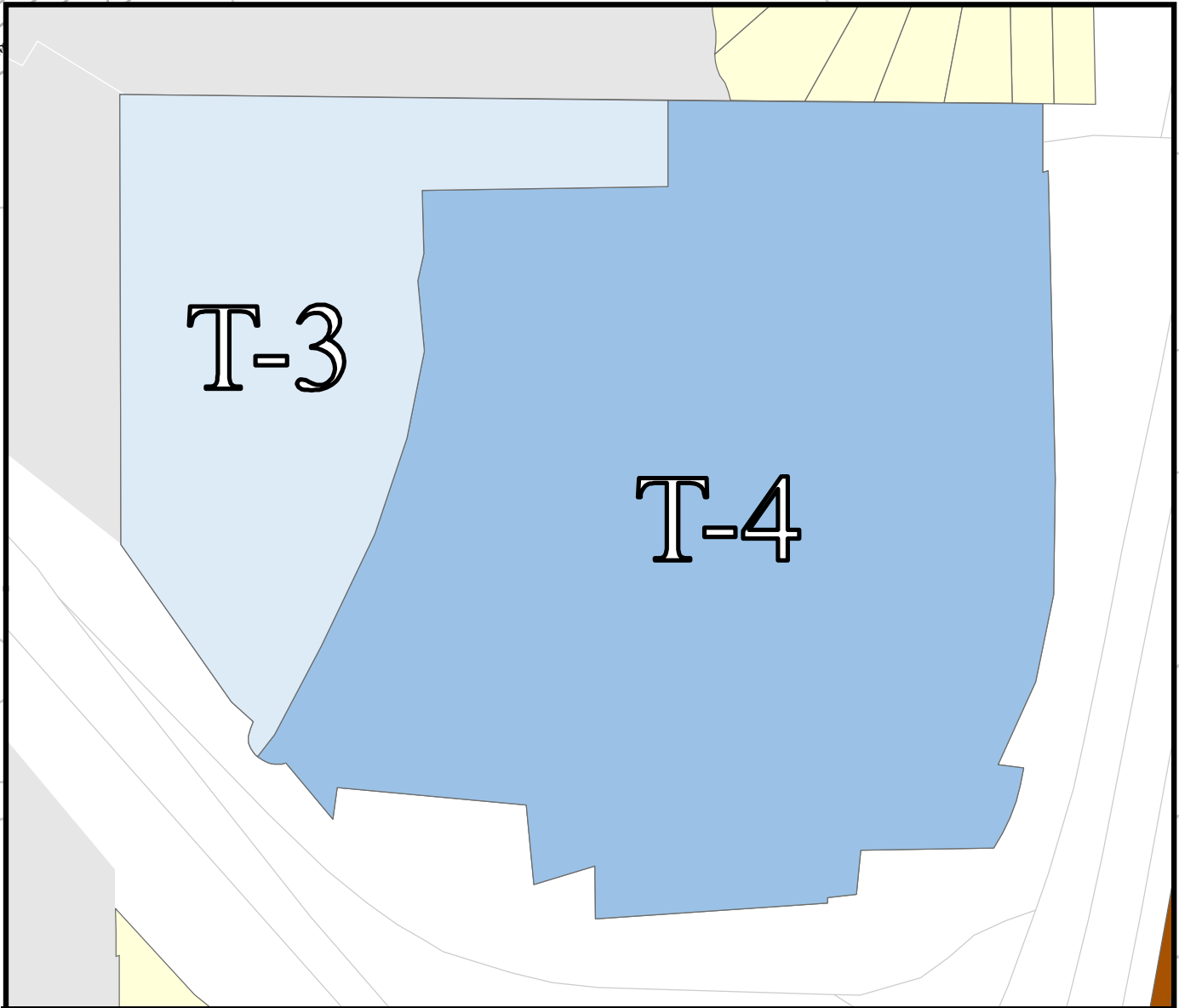
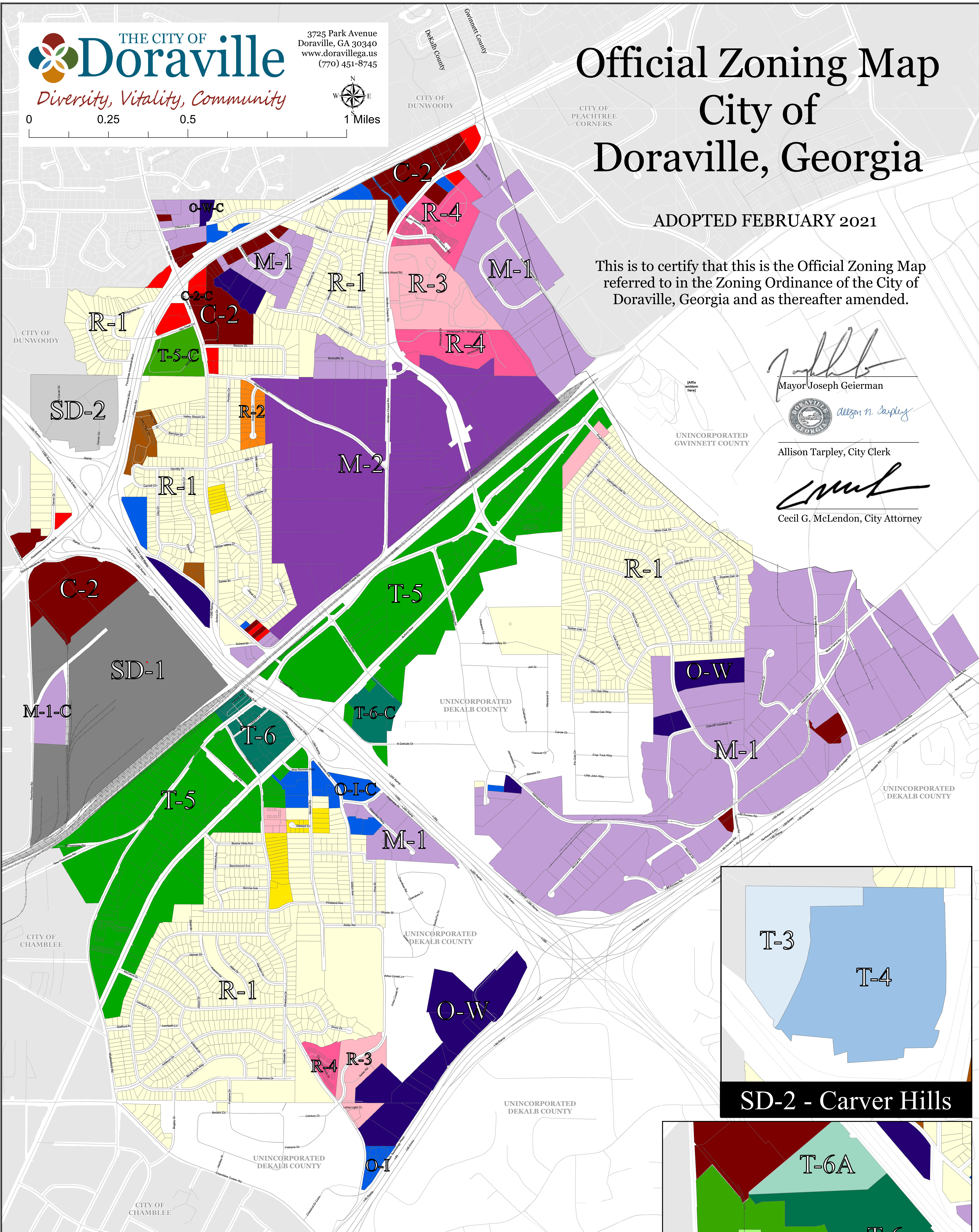
This is to certify that this is the Official Zoning Map referred to in the Zoning Ordinance of the City of Doraville, Georgia and as thereafter amended.

Mayor Joseph Geierman

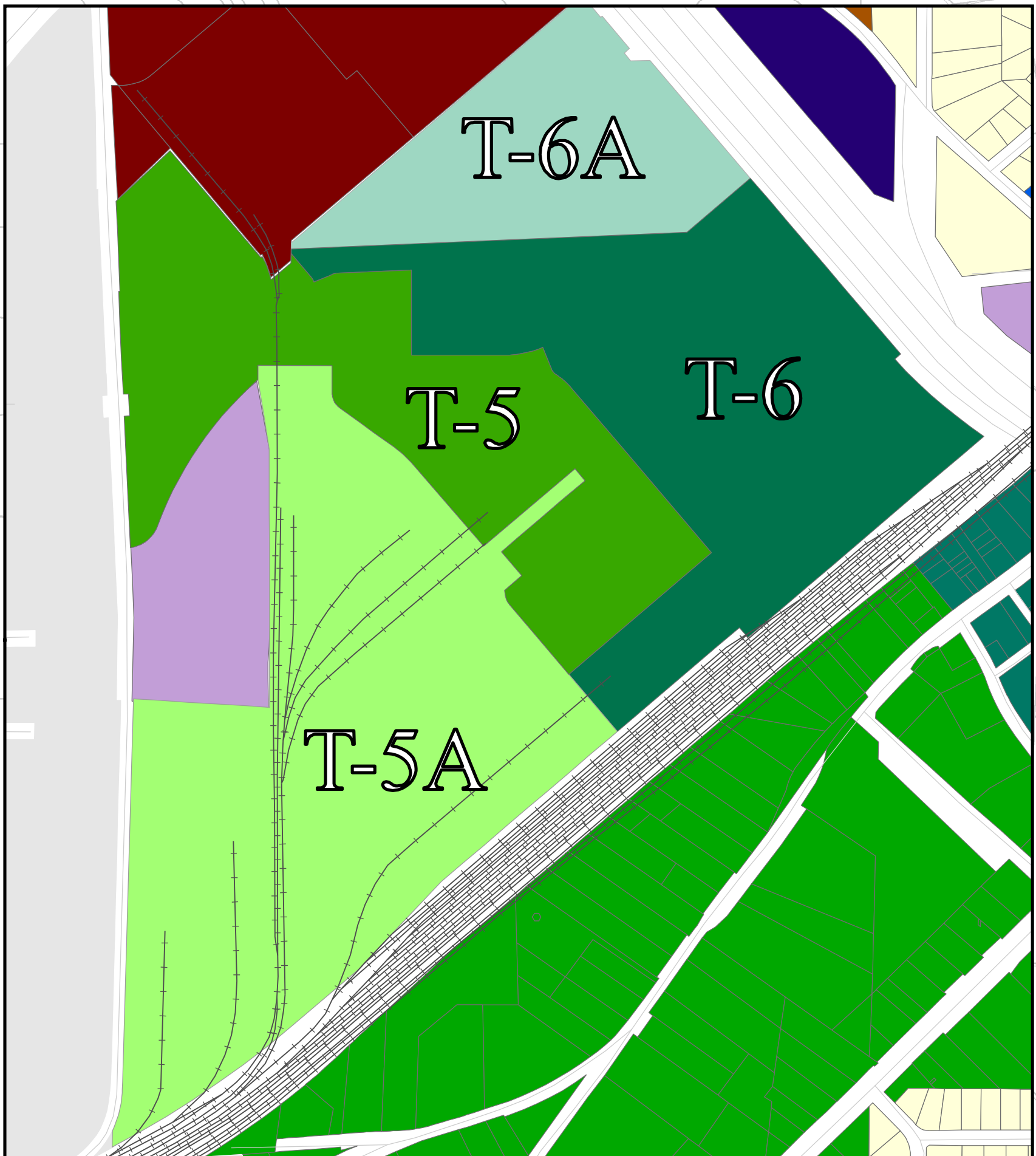


Allison Tarpley, City Clerk

Cecil G. McLendon, City Attorney



SD-2 - Carver Hills



SD-1 - Assembly District

RESIDENTIAL DISTRICTS			COMMERCIAL DISTRICTS		
	R-1	Single-Family Residential		C-1	Neighborhood Commercial
	R-2	General Residential		C-2	General Business
	R-3	Multi-Family Aparmntnets		O-I	Office-Institutional
	R-4	Multi-Family Condos & Townhomes		O-W	Office-Warehouse
	R-CH	Single-Family Cluster Residential	INDUSTRIAL DISTRICTS		
	RSFA	Single-Family Attached Residential		M-1	Light Manufacturing
TRANSECT DISTRICTS				M-2	Heavy Manufacturing
	T-3	Sub-Urban	SPECIAL DISTRICTS		
	T-4	General Urban		SD-1	Special District 1: Assembly
	T-5	Urban Center		SD-2	Special District 2: Carver Hills
	T-5A	Urban Center Assembly	*Zoning with a "-C" at the end denotes a parcel or property that has conditions of zoning attached to it.		
	T-6	Urban Core			
	T-6A	Urban Core Assembly			