KEY MAP

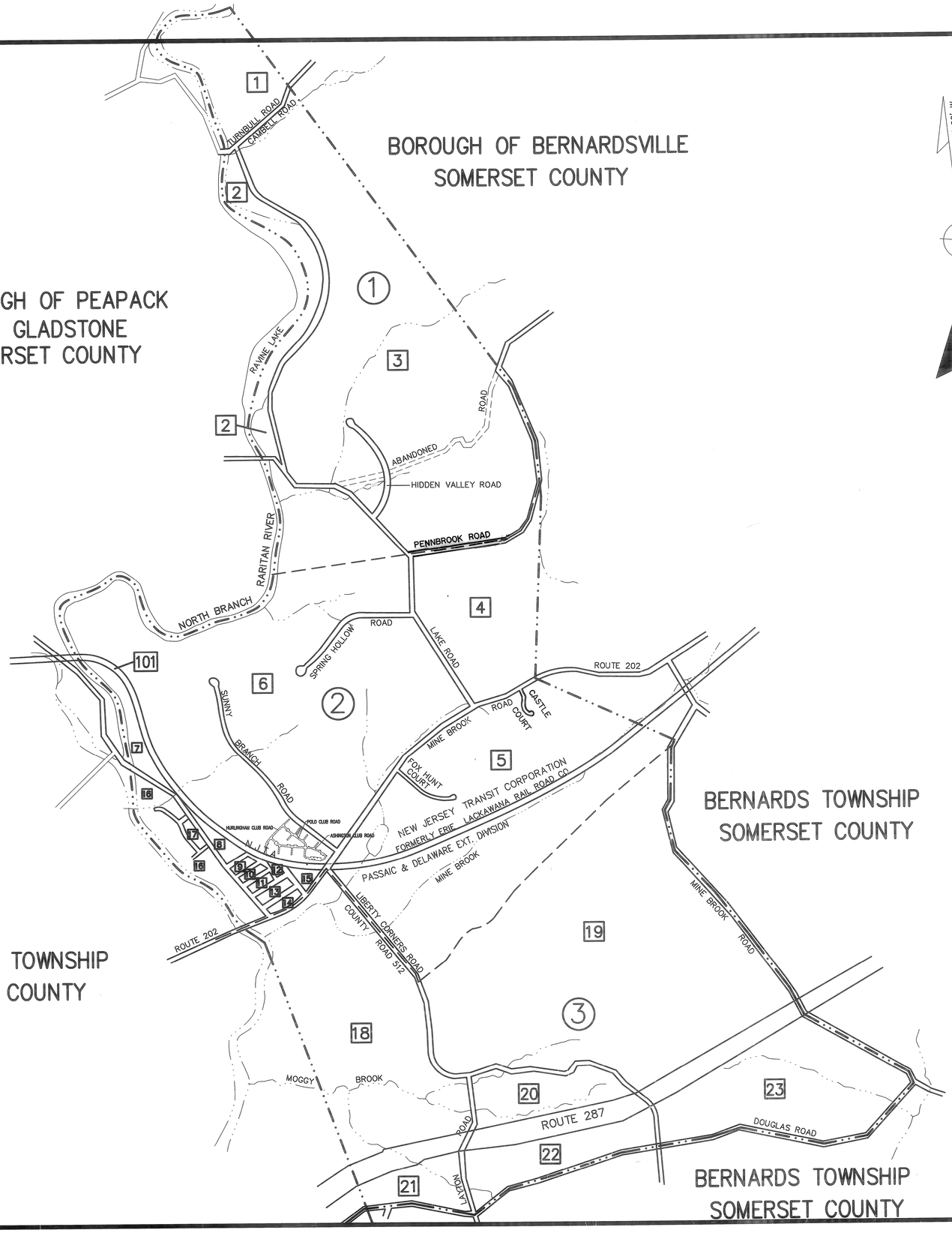

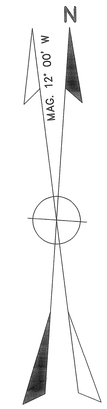

REVISIONS		
DATE	BY	LIC No.
6/27/00	G.A. ROBINSON	34490
7/03	G.A. ROBINSON	34490
12/07	G.ROBINSON	34490
9/13	G. ROBINSON	34490
06/16	S. PARENT	36269

GENERAL NOTES

1. THIS TAX MAP SUPERSEDES THE TAX MAP APPROVED SEPTEMBER 25, 1928.
2. THE AREA, BOUNDARIES AND DIMENSIONS, SHOWN ON THIS TAX MAP ARE DERIVED FROM GROUND SURVEYS, AERIAL SURVEYS, AND RECORDED PLANS, MAPS, DEEDS, WILLS, AND ARE TO BE USED FOR ASSESSMENT PURPOSES ONLY.

LEGEND

KEY SHEET

(2) DETAIL SHEET NUMBER

[16] BLOCK NUMBER

—··— MUNICIPAL BOUNDRY LIMIT

— — — SHEET LIMIT

——— BLOCK LIMIT

DETAIL SHEETS

[16] BLOCK NUMBER

18 LOT NUMBER

SURVEYORS CERTIFICATION

I HEREBY CERTIFY THAT THIS MAP HAS BEEN MADE UNDER MY IMMEDIATE SUPERVISION AND COMPLIES WITH THE LAWS OF THE STATE OF NEW JERSEY.

GLENN A. ROBINSON
NJPLS 34490

I HEREBY CERTIFY THAT THIS MAP HAS BEEN MADE UNDER MY IMMEDIATE SUPERVISION AND COMPLIES WITH THE LAWS OF THE STATE OF NEW JERSEY.

STEVEN D. PARENT
NJPLS 24GS03626900

THIS MAP IS PREPARED FROM SCANNED COPIES OF MAPS PREPARED BY L. STANLEY STIRES, L.S. DATED SEPTEMBER 25, 1928.

NEW JERSEY DEPARTMENT OF THE TREASURY
DIVISION OF TAXATION
PROPERTY ADMINISTRATION
APPROVED AS A TAX MAP PURSUANT TO THE AUTHORITY OF N.J.S.A. 54:1-17 & 54:4-1
FOR THE DIRECTOR, DIVISION OF TAXATION
C.T.A.
JAMES COLLIGNON, LOCAL ASSESSMENT COMPLIANCE
C.T.A.
WILLIAM H. BLACK, SUPERVISING ENGINEER UTILITIES
DATE: DEC 13 1999 SERIAL NO. 7974

TAX MAP
BOROUGH OF FAR HILLS
SOMERSET COUNTY, NEW JERSEY
SCALE: 1"=1000' SEPT. 1999
GLENN A. ROBINSON
NJPLS 34490
FERRIERO ENGINEERING, INC.
P.O. BOX 571, CHESTER, NJ 07930
TO SHOW CONDITIONS AS OF: JUNE 2016

KEY MAP

REVISIONS		
DATE	BY	LIC No.
7/03	G.A. ROBINSON	34490
12/07	G. ROBINSON	34490
01/08	G. ROBINSON	34490
12/09	G. ROBINSON	34490
12/10	G. ROBINSON	34490
08/11	G. ROBINSON	34490
01/12	G. ROBINSON	34490
6/13	G. ROBINSON	34490
6/16	S. PARENT	36269

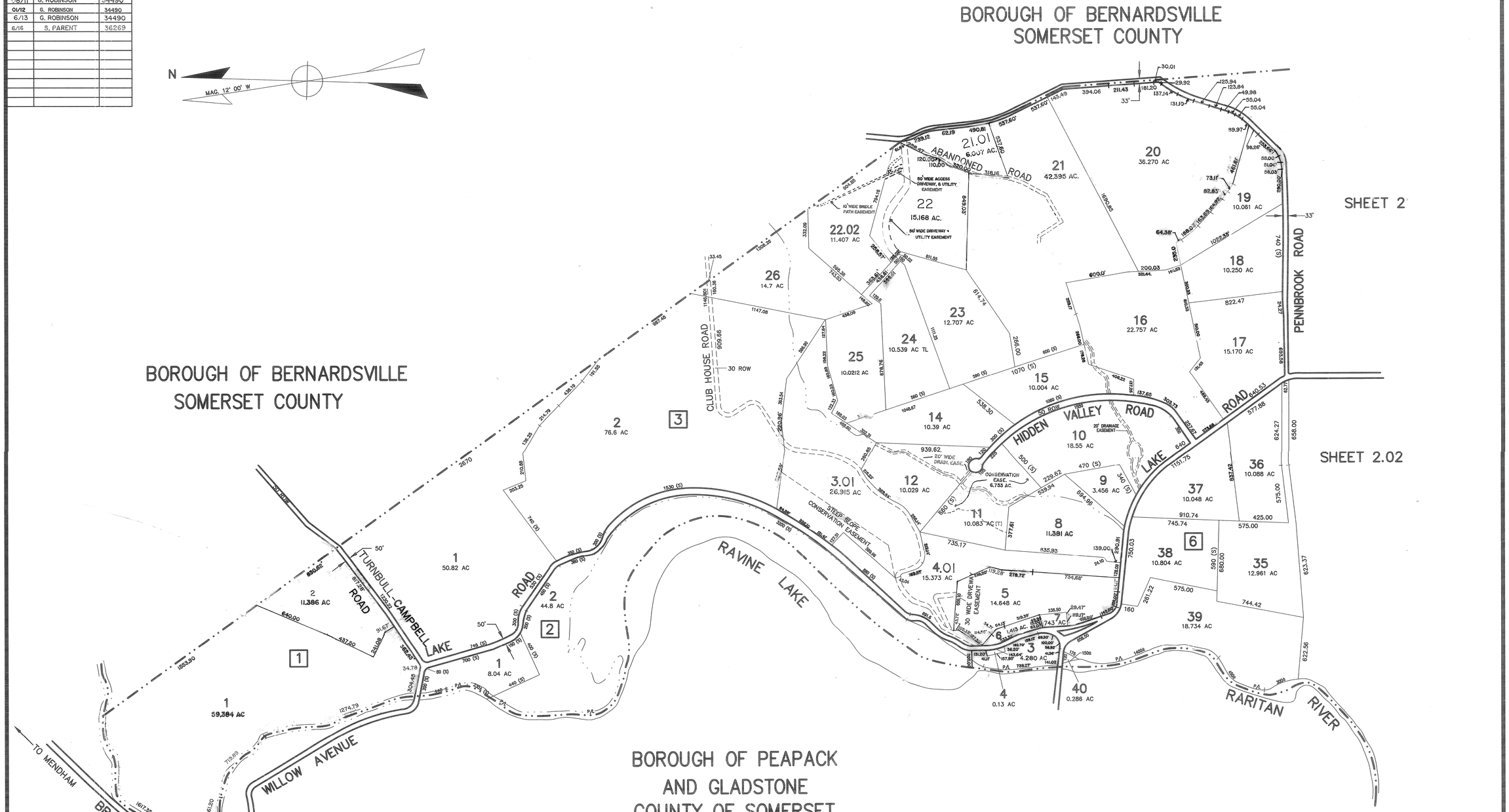

NEW JERSEY DEPARTMENT OF THE TREASURY
DIVISION OF TAXATION
DEC 13 1999

TAX MAP
BOROUGH OF FAR HILLS

SOMERSET COUNTY, NEW JERSEY
SCALE: 1"=400' SEPT. 1999

GLENN A. ROBINSON
NJPLS 34490
FERRIERO ENGINEERING, INC.
P.O. BOX 571, CHESTER, NJ 07930

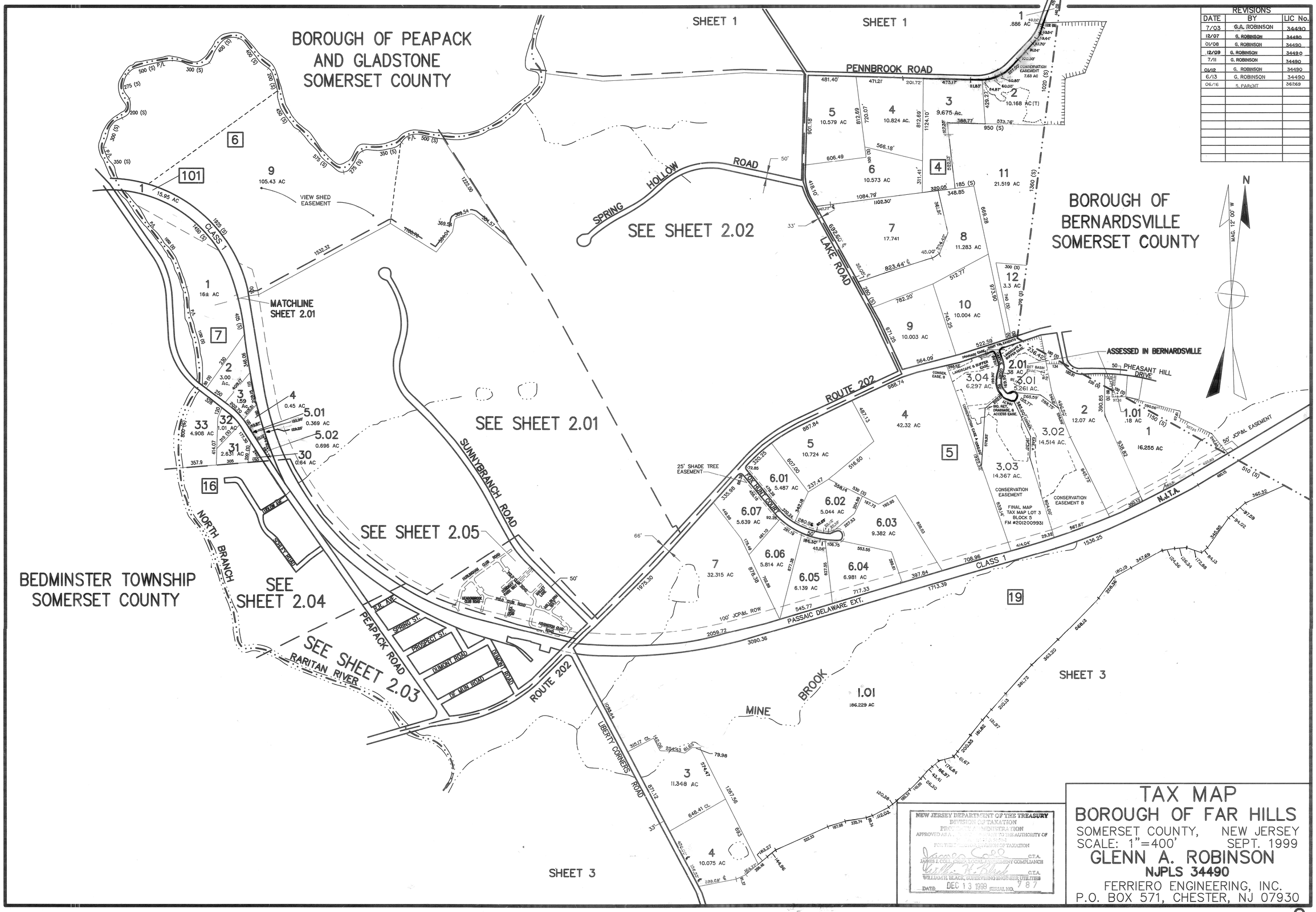

REVISIONS		
DATE	BY	LIC No.
7/03	G.A. ROBINSON	34490
12/07	G. ROBINSON	34490
01/08	G. ROBINSON	34490
12/09	G. ROBINSON	34490
7/11	G. ROBINSON	34490
01/12	G. ROBINSON	34490
6/13	G. ROBINSON	34490
06/16	S. PARENT	36369

NEW JERSEY DEPARTMENT OF THE TREASURY
DIVISION OF TAXATION
PROPERTY ADMINISTRATION
APPROVED AS A [illegible] PURSUANT TO THE AUTHORITY OF
[illegible]
FOR THE DIRECTOR, DIVISION OF TAXATION
C.T.A.
JAMES I. COLL, CHIEF, LOCAL ASSESSMENT COMPLIANCE
C.T.A.
WILLIAM H. BLACK, SUPERVISING ENGINEER UTILITIES
DATE DEC 13 1999 SERIAL NO. 787

TAX MAP
BOROUGH OF FAR HILLS

SOMERSET COUNTY, NEW JERSEY
SCALE: 1"=400' SEPT. 1999

GLENN A. ROBINSON
NJPLS 34490
FERRIERO ENGINEERING, INC.
P.O. BOX 571, CHESTER, NJ 07930

REVISIONS		
DATE	BY	LIC No.
7/03	G.A. ROBINSON	34490
12/07	G. ROBINSON	34490
01/08	G. ROBINSON	34490
08/11	G. ROBINSON	34490
01/12	G. ROBINSON	34490
06/13	G. ROBINSON	34490
06/16	S. PARENT	36269

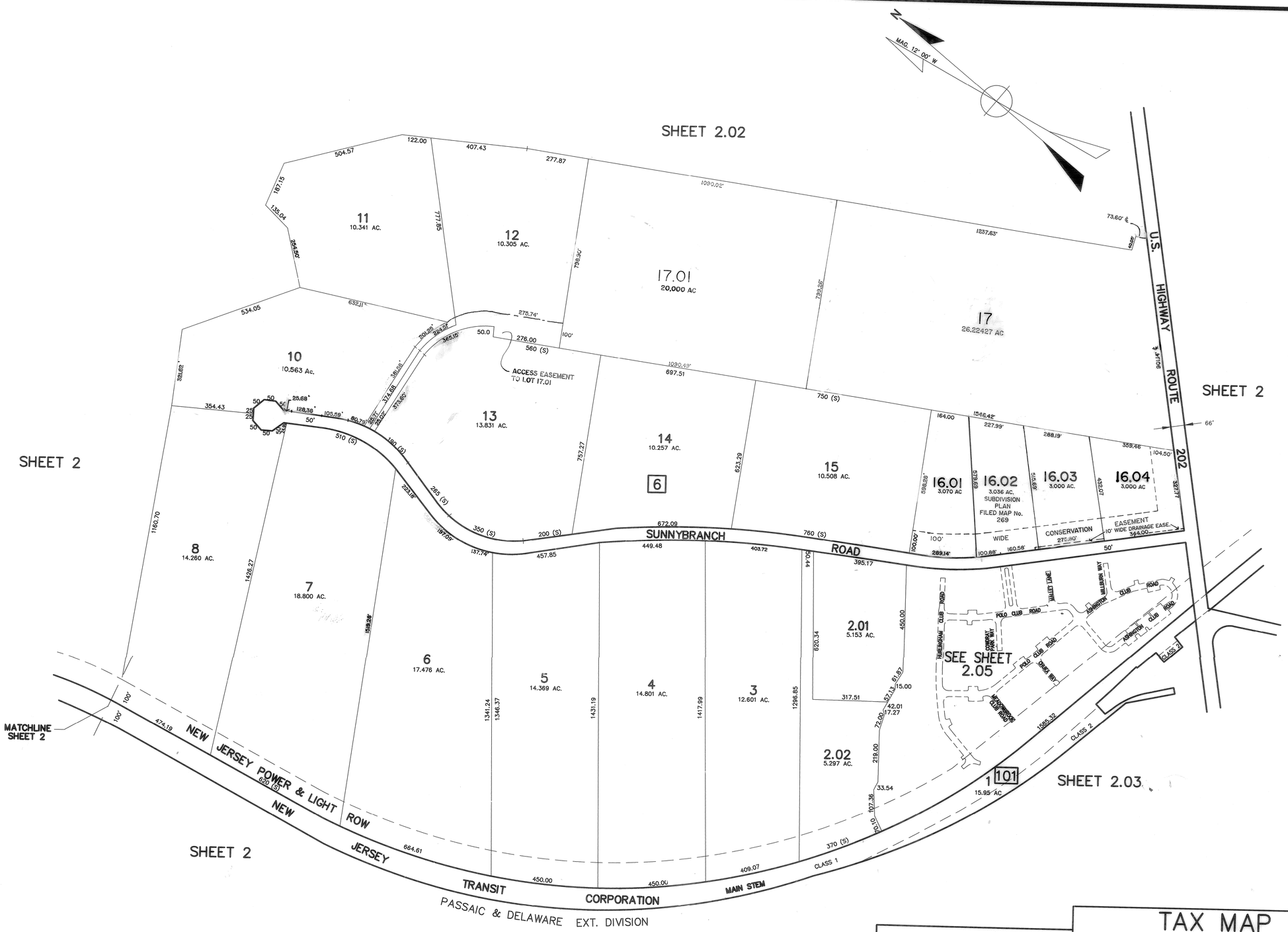

NEW JERSEY DEPARTMENT OF THE TREASURY
DIVISION OF TAXATION
PROPERTY ADMINISTRATION
APPROVED AS A TAX MAP PURSUANT TO THE AUTHORITY OF N.J.S.A. 54:1-35 & 54:30-1
FOR THE DIRECTOR, DIVISION OF TAXATION
C.T.A.
JAMES J. COLL, CHIEF, LOCAL ASSESSMENT COMPLIANCE
C.T.A.
WILLIAM H. BLACK, SUPERVISING ENGINEER, HYDROGRAPHER
DATE: DEC 13 1999 SERIAL NO. 787

TAX MAP
BOROUGH OF FAR HILLS

SOMERSET COUNTY, NEW JERSEY
SCALE: 1"=200' SEPT. 1999

GLENN A. ROBINSON
NJPLS 34490
FERRIERO ENGINEERING, INC.
P.O. BOX 571, CHESTER, NJ 07930

REVISIONS

DATE	BY	LIC No.
2/01	G. ROBINSON	34490
7/03	G.A. ROBINSON	34490
12/07	G. ROBINSON	34490
12/10	G. ROBINSON	34490
6/11	G. ROBINSON	34490
6/13	G. ROBINSON	34490
6/16	S. PARENT	36269

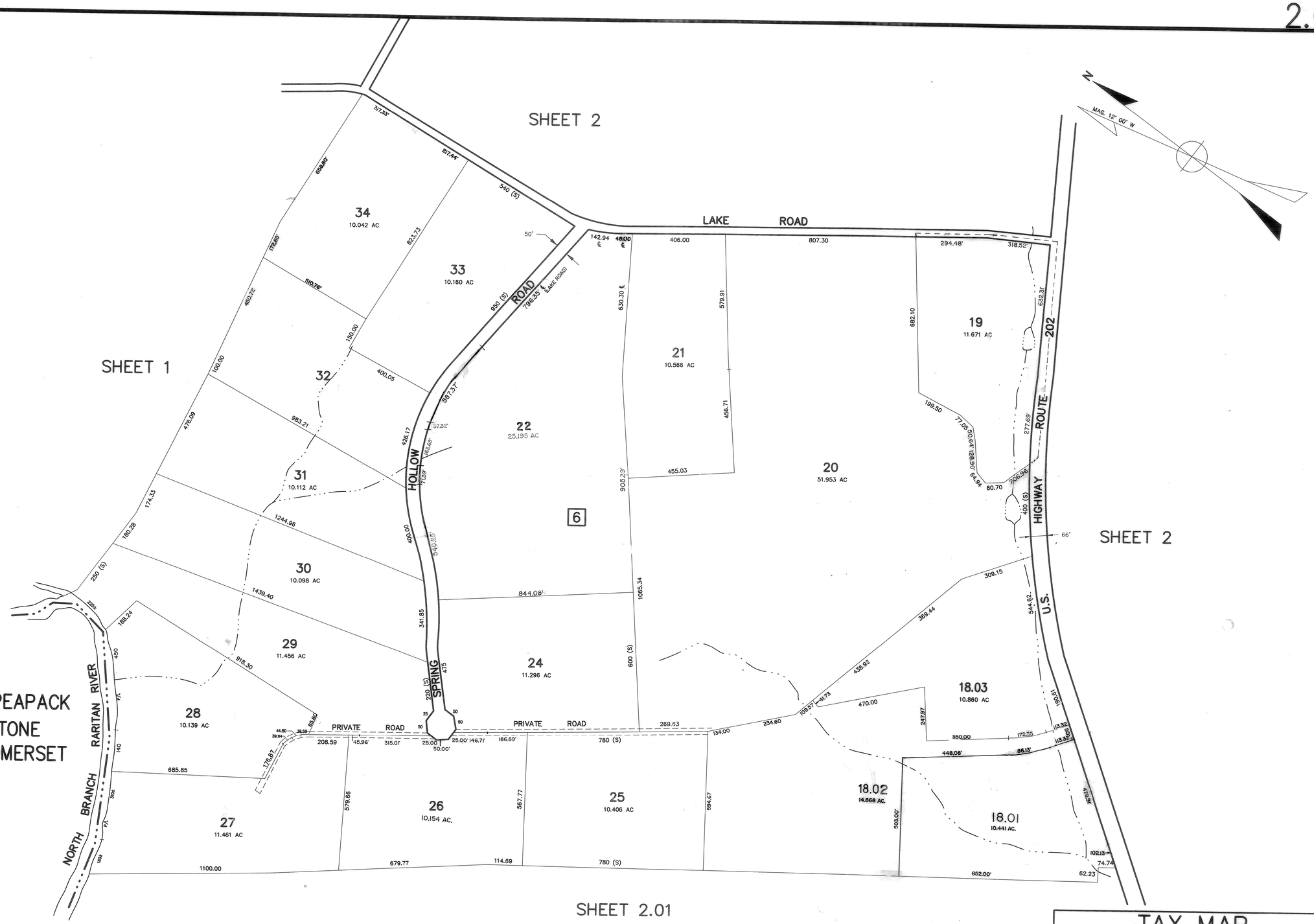

NEW JERSEY DEPARTMENT OF THE TREASURY
DIVISION OF TAXATION
PROPERTY ADMINISTRATION
APPROVED AS A TAX MAP PURSUANT TO THE AUTHORITY OF N.J.S.A. 54:1-15 & 54:30-1
FOR THE DIRECTOR, DIVISION OF TAXATION
C.T.A.
JAMES I. COLL, CHIEF, LOCAL ASSESSMENT COMPLIANCE
C.T.A.
WILLIAM H. BLACK, SUPERVISING ENGINEER UTILITIES
DATE: DEC 13 1999 SERIAL NO. 787

TAX MAP
BOROUGH OF FAR HILLS

SOMERSET COUNTY, NEW JERSEY
SCALE: 1"=200' SEPT. 1999

GLENN A. ROBINSON
NJPLS 34490
FERRIERO ENGINEERING, INC.
P.O. BOX 571, CHESTER, NJ 07930

REVISIONS		
DATE	BY	LIC No.
2/01	G. ROBINSON	34490
7/03	G.A. ROBINSON	34490
12/07	G. ROBINSON	34490
01/08	G. ROBINSON	34490
8/11	G. ROBINSON	34490
01/12	G. ROBINSON	34490
6/13	G. ROBINSON	34490
06/16	S. PARENT	36269

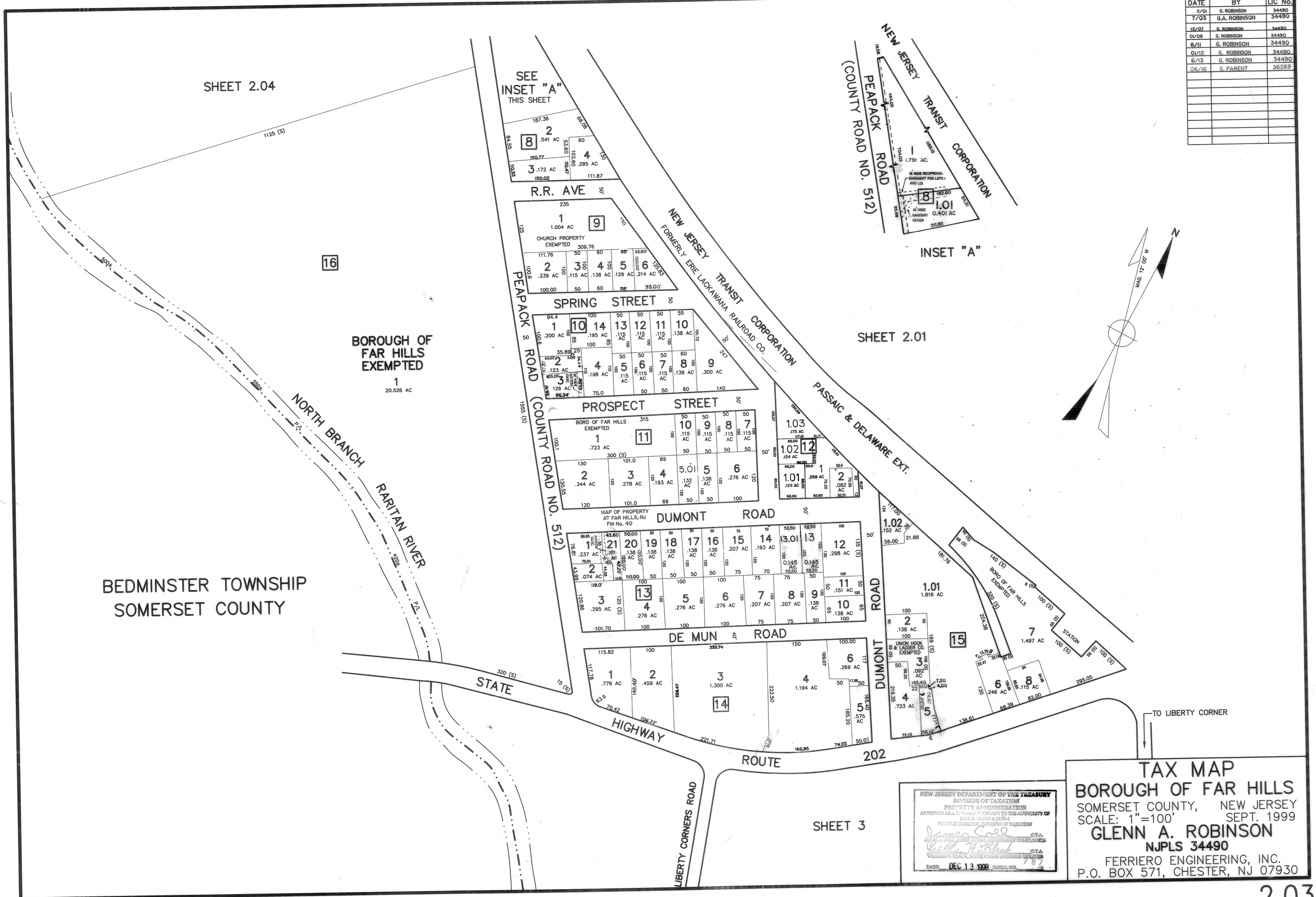

NEW JERSEY DEPARTMENT OF THE TREASURY
DIVISION OF TAXATION
PROPERTY ADMINISTRATION
APPROVED AS A TAX MAP PURSUANT TO THE AUTHORITY OF N.J.S.A. 54:4-15 & 54:30-1
FOR THE DIRECTOR, DIVISION OF TAXATION
JAMES J. COLL, CHIEF, LOCAL ASSESSMENT COMPLIANCE C.T.A.
WILLIAM H. BLACK, SUPERVISING ENGINEER UTILITIES C.T.A.
DATE: DEC 13 1999 SERIAL NO. 787

TAX MAP
BOROUGH OF FAR HILLS

SOMERSET COUNTY, NEW JERSEY
SCALE: 1"=100' SEPT. 1999

GLENN A. ROBINSON
NJPLS 34490
FERRIERO ENGINEERING, INC.
P.O. BOX 571, CHESTER, NJ 07930

REVISIONS		
DATE	BY	LIC No.
2/01	G. ROBINSON	34490
7/03	G.A. ROBINSON	34490
12/07	G. ROBINSON	34490
12/09	G. ROBINSON	34490
01/12	G. ROBINSON	34490
7/13	G. ROBINSON	34490
6/16	S. PARENT	36269

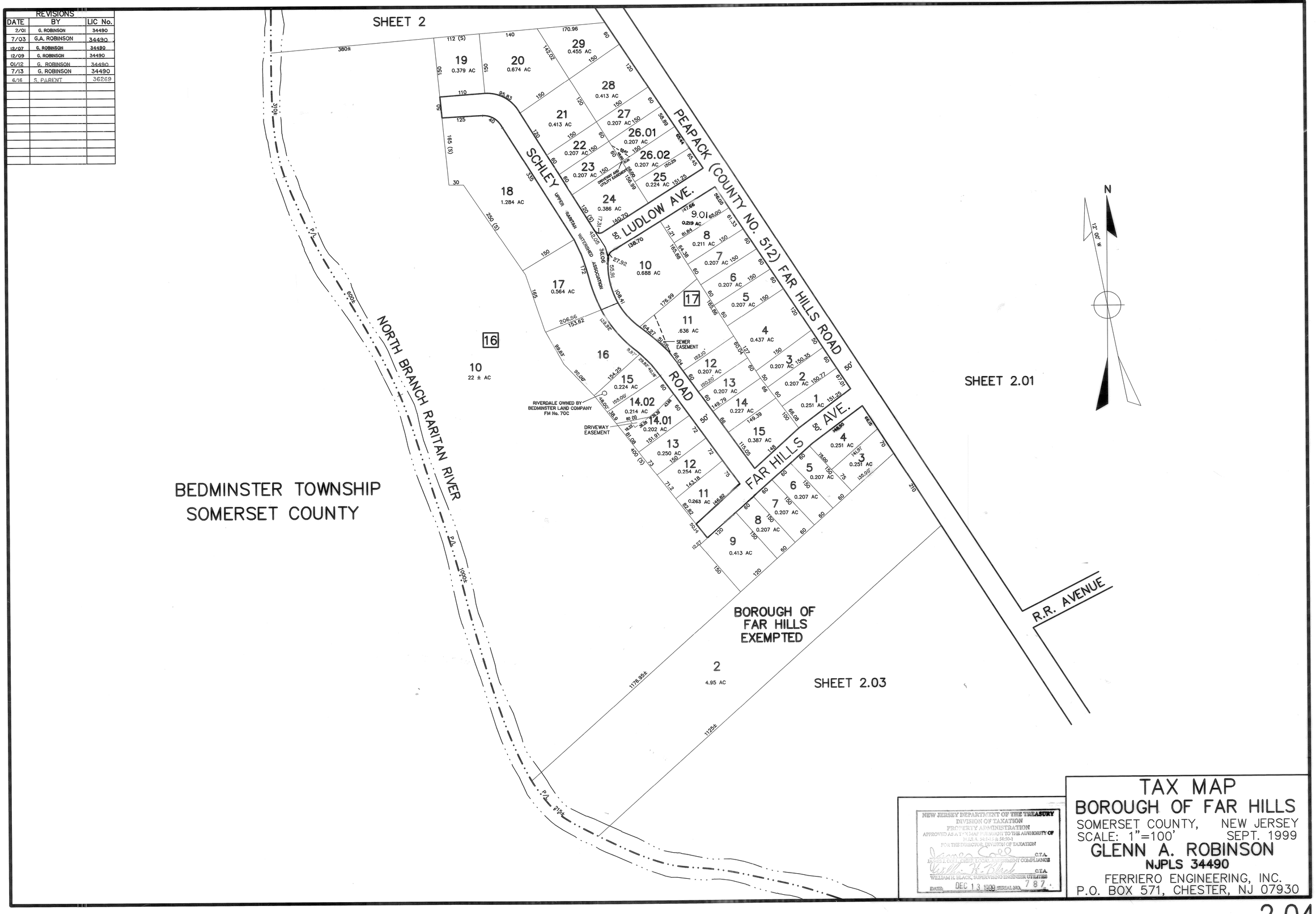

NEW JERSEY DEPARTMENT OF THE TREASURY
DIVISION OF TAXATION
PROPERTY ADMINISTRATION
APPROVED AS A TAX MAP PURSUANT TO THE AUTHORITY OF N.J.S.A. 54:1-35 & 54:30-1
FOR THE DIRECTOR, DIVISION OF TAXATION
C.T.A.
JAMES J. COLL, CHIEF, LOCAL ASSESSMENT COMPLIANCE
C.T.A.
WILLIAM H. BLACK, SUPERVISING ENGINEER UTILITIES
DATE: DEC 13 1999 SERIAL NO. 787

TAX MAP
BOROUGH OF FAR HILLS

SOMERSET COUNTY, NEW JERSEY
SCALE: 1"=100' SEPT. 1999

GLENN A. ROBINSON
NJPLS 34490
FERRIERO ENGINEERING, INC.
P.O. BOX 571, CHESTER, NJ 07930

REVISIONS		
DATE	BY	LIC No.
7/03	G.A. ROBINSON	34490
12/07	G. ROBINSON	34490

NEW JERSEY DEPARTMENT OF THE TREASURY
DIVISION OF TAXATION
PROPERTY ADMINISTRATION
APPROVED AS A TAX MAP PURSUANT TO THE AUTHORITY OF N.J.S.A. 54:1-15 & 54:30-1
FOR THE DIRECTOR, DIVISION OF TAXATION
C.T.A.
JAMES J. COLL, CHIEF, LOCAL ASSESSMENT COMPLIANCE
C.T.A.
WILLIAM H. BLACK, SUPERVISING ENGINEER-SURVEYOR
DATE: DEC 13 1999 SERIAL NO. 787

TAX MAP
BOROUGH OF FAR HILLS

SOMERSET COUNTY, NEW JERSEY
SCALE: 1"=60" SEPT. 1999

GLENN A. ROBINSON
NJPLS 34490
FERRIERO ENGINEERING, INC.
P.O. BOX 571, CHESTER, NJ 07930

REVISIONS		
DATE	BY	LIC No.
2/01	G. ROBINSON	34490
7/03	G. ROBINSON	34490
12/07	G. ROBINSON	34490
01/08	G.ROBINSON	34490
12/09	G. ROBINSON	34490
12/10	G. ROBINSON	34490
01/12	G. ROBINSON	34490
7/13	G. ROBINSON	34490
6/16	S. PARENT	36263

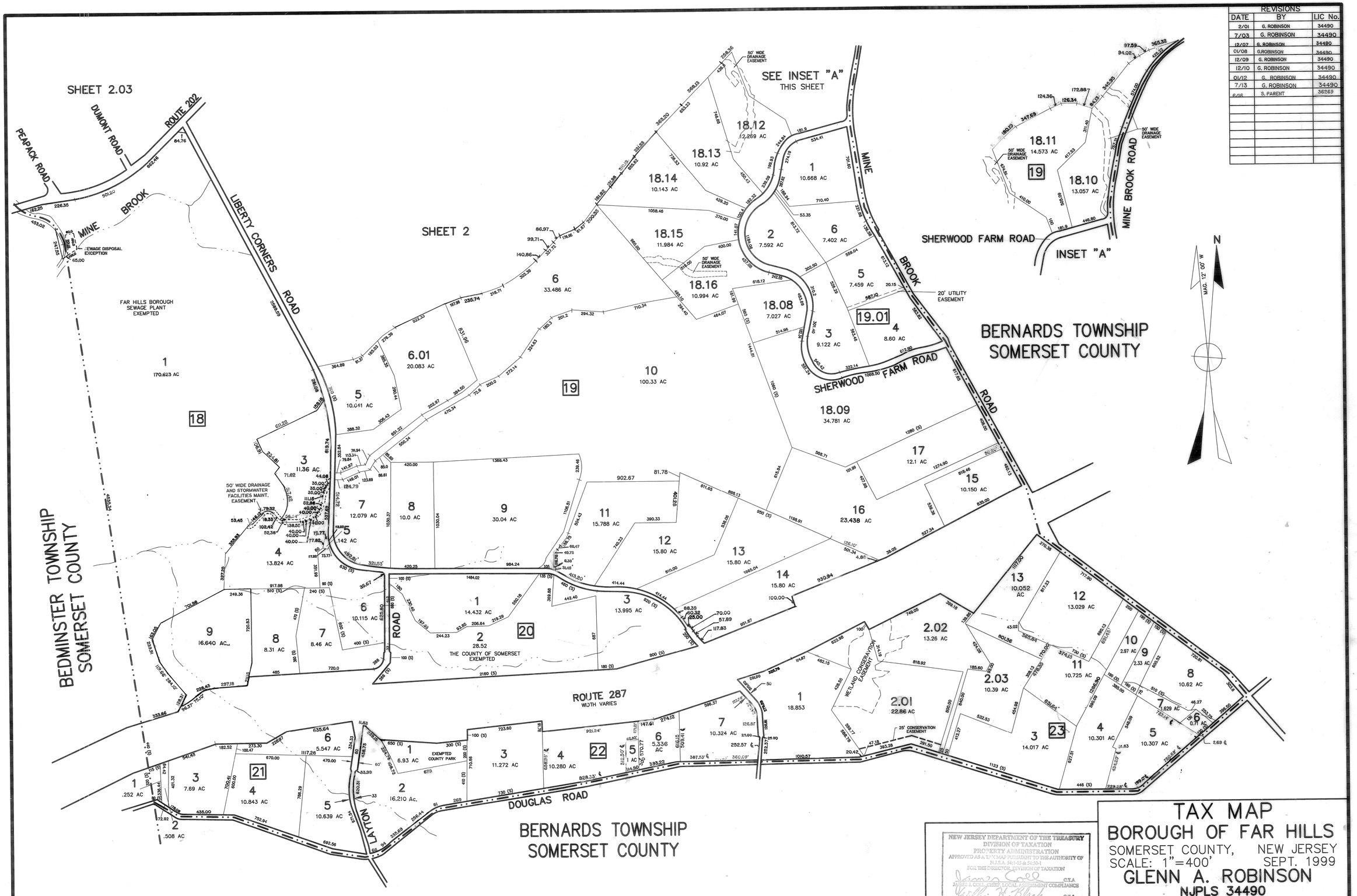

NEW JERSEY DEPARTMENT OF THE TREASURY
DIVISION OF TAXATION
PROPERTY ADMINISTRATION
APPROVED AS A TAX MAP PURSUANT TO THE AUTHORITY OF
N.J.S.A. 54:1-15 & 54:30-1
FOR THE DIRECTOR, DIVISION OF TAXATION
C.T.A.
JAMES I. COLL, CHIEF, LOCAL ASSESSMENT COMPLIANCE
C.T.A.
WILLIAM H. BLACK, SUPERVISING ENGINEER, UTILITIES
DATE: DEC 13 1999 SERIAL NO. 7874

TAX MAP
BOROUGH OF FAR HILLS

SOMERSET COUNTY, NEW JERSEY
SCALE: 1"=400' SEPT. 1999

GLENN A. ROBINSON
NJPLS 34490
FERRIERO ENGINEERING, INC.
P.O. BOX 571, CHESTER, NJ 07930