

RESOLUTION 2019-47

WHEREAS: Carl Muir has requested a Final Plat of Muir Replat of Lots 212 & 213 Lakeshore Subdivision, located in Section 6, Township 15 North, Range 40 West of the 6th P.M., Keith County, Nebraska; and

WHEREAS: The Keith County Planning Commission, after due public notice in the official county newspaper, did hold a public hearing on June 6, 2019 at 7:30 p.m. in the Keith County Courthouse; and

WHEREAS: The Keith County Planning Commission found the request for the replat in conformance with the Keith County Comprehensive Plan and Zoning Ordinance, and has, therefore, recommended approval of the request; and


WHEREAS: The Keith County Board of Commissioners, after due notice in the official county newspaper, did hold a public hearing on June 25, 2019, in the Keith County Courthouse on said request and recommendation.

NOW THEREFORE BE IT RESOLVED, THAT


The Keith County Board of Commissioners hereby approves the request for the Final Plat of Muir Replat of Lots 212 & 213 Lakeshore Subdivision, located in Section 6, Township 15 North, Range 40 West of the 6th P.M., Keith County, Nebraska, as recommended by the Keith County Planning Commission.

Dated this 25th day of June, 2019.


**KEITH COUNTY NEBRASKA
BOARD OF COMMISSIONERS**




Kim Elder, Chairman



Lane Anderson, Member



Toney Krajewski, Member



Joan Ervin, Member

Corey Crandall, Member

ATTEST:



Sandra K. Olson, Keith County Clerk