

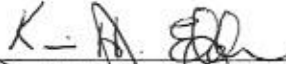
RESOLUTION 2019-68

WHEREAS, the Statutes of Nebraska, Sec 77-1809 and Sec. 77-1918, provides that upon the direction of the County Board of Commissioners, for the County Treasurer to issue Tax Sale Certificates in the name of the County and,


WHEREAS, the attached list of legal descriptions have either delinquent Taxes for the levy years 2017 and subsequent years and have been offered for sale at Public Sale, and have remained unsold for want of bidders,

NOW THEREFORE BE IT RESOLVED, that the Keith County Board of Commissioners directs the County Treasurer of Keith County, to place Tax Sale Certificates on all delinquent taxes and subsequent years and to maintain such Certificates in her custody, and to purchase all subsequent taxes thereon as the same may become delinquent.


Dated this 25th Day of September, 2019




Chairman, Keith County Board of Commissioners




Member, Keith County Board of Commissioners



Member, Keith County Board of Commissioners



Member, Keith County Board of Commissioners



Member, Keith County Board of Commissioners

ATTEST:



Sandra Olson, Keith County Clerk

DIST	PARCEL	MULT	LEGAL	NAME	TOTAL
1	4000100		LOT 1 AFFLECK'S SUB	GODBEY, DALE A & TERRIL	73.03
1	4001100	***	S.60' LT 12 & N.10' LT 9 AFFLECK'S SUB 1----16	JIMENEZ, ALBERT	3867.24
1	5023900		N.90' LOT 8 & W.15' OF N.75' LOT 9 BLK 46 AUF. 1ST ADD	MILLIKIN, DONOVAN G	452.86
1	9001500	***	LOT 8 & S1/2 LOT 9 RE-SUB OF BLKS 11 & 26 SEARLE'S 3RD BLK 26 CAMPBELL'S	GIBSON, DIANE L & PIERCE, SHIRLEY	1364.34
1	28100200	***	LOT 2 GOODRICH'S SUB REPLAT OF LOTS 1,2,3 & 4 OF THE REPLAT OF LOTS 1 & 2	ORTIZ, GERARDO & ANA MARIE	4700.92
1	63004600		N1/2 LOTS 1 & 2 BLK 6 SEARLE'S 2ND ADD 1----16	GORHAM, SHAWN	474.10
1	65002000		N.49' LOTS 4 & 5; ALSO STRIP ALONG N SIDE LOTS 4 & 5 (2'X100') BLK 2 SMITH'S 1ST ADD	WORLEY, WESLEY M & HEATHER L	233.51
1	66001400	***	TR IN LOT 5 SMITH'S SUB 1----16	CASSELL, SCOTT & WENDY	1028.85
1	66002100		PT LOTS 6-7-8 TR 8 SMITH'S SUB 1----16	HASTINGS, WILLIS J & MARY L	182.08
1	83001400	***	TR IN LT 7 N OF UPRR OUTLOTS 5-13-38 5.13A.	FREED, DOUGLAS H & TINA M	1753.89
5	129500100		LOT 1 O'CONNOR'S 1ST SUB 1A-O----16	GREAT WESTERN ENTERPRISES, INC	348.20
5	173023000		TR NE1/4SW1/4 8-16-38 1.00A. 1A-O----16	LANDES, VERONICA V-LIFE EST	186.22
5	257007006		W1/2SW1/4SW1/4SEL/4 N OF HWY 3-15-40 3.42A	ARMSTRONG, IVAN	14.31
5	257007102		PT OF SW1/4 SW1/4 SW1/4 3-15-40 6.12A. 1A-O----16	JONES, WILLIAM G & DIANA L	673.37
5	310005800	***	BLDG NE1/4 26-14-38 1A-O----16	GREAT WESTERN COMM, LLC	428.26
21	320004200	***	BULK PLANT (IOLL) LYING S OF TR 3 OUTLOTS 5-13-35 ON RR ROW	B & J PETROLEUM, INC	166.60
25	102000600		LTS 5 & 6 & W1/2 VAC N-S ALLEY BLK 8 SUDMAN'S ADD	KENNICUTT, RONALD W	41.02
29	104003700	***	LOTS 1-2-3 BLK 10 1ST ADD 6A-1-O----16	CHANDLER, TIMOTHY N	162.40
126	109000100		LOT 3 BLK 3 O.T. BRULE 95-B-B----16	MILLIKIN, DONOVAN G	26.48
126	109000200		LOTS 4 & 5 BLK 3 O.T. BRULE 95-B-B----16	MILLIKIN, DONOVAN G	49.86
126	109000300		ALL BLK 4 O.T. BRULE 95-B-B----16	MILLIKIN, DONOVAN G	136.28
126	109000400		ALL BLK 5 O.T. BRULE 95-B-B----16	MILLIKIN, DONOVAN G	161.46
126	109000600		ALL BLK 7 O.T. BRULE 95-B-B----16	MILLIKIN, DONOVAN G	161.46
126	109000300		LOT 6 BLK 16 O.T. BRULE 95-B-B----16	HARTSUIKER, RANDALL & CYNTHIA	134.60
127	263320203	***	TR IN SE 1/4 33-13-40 .67A. 95-D-B-B----16	JEHOREK, MARTIN T & ROBIN D	60.80
141	269001101		TR IN SE 1/4 NE1/4 4-12-41 0.56A. 95D-3-BS-BS----16	DEHNING, MARK R & PEGGY S	673.40
					17555.54