

RESOLUTION 2024-27

WHEREAS: Michael Seeley, dba Lake McConaughy, LLC and Harold Treptow have requested a Final Plat of the Dunes at Lake McConaughy Phase 1, Restored Lots C-1 through C-5, located in the NE ¼ section of 31, Township 15 N., Range 39 West of the 6<sup>th</sup> P.M., Keith County, Nebraska; and


WHEREAS: The Keith County Planning Commission at the April 4, 2024 meeting did conduct a public hearing on said petition after due notice had been published in the official county newspaper; and

WHEREAS: The Keith County Planning Commission found the request for the Final Plat in conformance with the Keith County Comprehensive Plan and the Zoning Ordinance and has, therefore, recommended approval of the request.


NOW THEREFORE BE IT RESOLVED THAT at the regular meeting of the Keith County Board of Commissioners, the county board hereby approves the request by Michael Seeley, dba Lake McConaughy, LLC and Harold Treptow for a Final Plat of the Dunes at Lake McConaughy Phase 1, Restored Lots C-1 through C-5, located in the NE ¼ section of 31, Township 15 N., Range 39 West of the 6<sup>th</sup> P.M., Keith County, Nebraska upon recommendation of the Planning Commission.

Dated this 10th day of April, 2024.

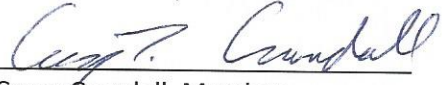
KEITH COUNTY NEBRASKA  
BOARD OF COMMISSIONERS




Lane Anderson, Chairman



Dale Schroeder, Vice-Chairman



Corey Crandall, Member




Joan Ervin, Member



Toney Krajewski, Member

ATTEST:



Sandra K. Olson, Keith County Clerk