

SENT TO STATE

THE BOARD OF COUNTY COMMISSIONERS

ORDINANCE NO. 24-17

AN ORDINANCE AMENDING THE PASCO COUNTY COMPREHENSIVE PLAN; PROVIDING FOR A COMPREHENSIVE PLAN AMENDMENT TO THE FUTURE LAND USE MAP (MAP 2-15 AND SHEET 20) FROM RES-6 (RESIDENTIAL 6 DU/GA) TO COM (COMMERCIAL) AND CON (CONSERVATION) ON APPROXIMATELY 7.12 ACRES OF REAL PROPERTY LOCATED ON THE NORTH SIDE OF STATE ROAD 54 APPROXIMATELY ONE MILE WEST OF LAND O' LAKES BOULEVARD; AND PROVIDING FOR ADDITIONAL TEXT AMENDMENTS AS NECESSARY FOR INTERNAL CONSISTENCY; PROVIDING FOR A REPEALER, SEVERABILITY, AND AN EFFECTIVE DATE.

WHEREAS, Chapters 125 and 163, Florida Statutes, authorize and require the Board of County Commissioners of Pasco County to prepare and enforce a Comprehensive Plan for the development of the County; and

WHEREAS, the Board of County Commissioners adopted a Comprehensive Plan on June 15, 1989, which has been subsequently amended; and

WHEREAS, the Board of County Commissioners has determined that the proposed Amendment meets the criteria for a Comprehensive Plan Amendment pursuant to Section 163.3187, Florida Statutes; and

WHEREAS, the Board of County Commissioners has considered the staff report including data and analysis and has determined that the proposed Amendment is consistent with Part II, Chapter 163, Florida Statutes, and the Pasco County Comprehensive Plan; and

WHEREAS, all map amendments exclude applicable Transportation Corridor Preservation width as established in Table 7-2, as may be amended from time to time, of the Pasco County Comprehensive Plan; and

WHEREAS, the Local Planning Agency, on February 8, 2024, held a public hearing, with a quorum attending and voting, on the proposed Amendment to the Comprehensive Plan with due public notice provided, pursuant to Section 125.66(2), Florida Statutes, and recommended approval to the Board of County Commissioners; and

WHEREAS, the Board of County Commissioners, on March 12, 2024, held an adoption public hearing, with a quorum attending and voting, on the proposed Amendment to the Comprehensive Plan with due public notice provided, pursuant to Section 163.3184, Florida Statutes, and considered all comments received during the public hearing.

NOW, THEREFORE, BE IT ORDAINED by the Board of County Commissioners of Pasco County, Florida, as follows:

SECTION 1. FUTURE LAND USE ELEMENT MAP AMENDMENT.

The Official 2025 Future Land Use Comprehensive Plan Map 2-15 and Map Sheet No. 20 is hereby amended to change the Future Land Use classification from RES-6 (RESIDENTIAL-6 DU/GA) to 1.59 acres of COM (COMMERCIAL) AND 5.53 acres of CON (CONSERVATION) on approximately 7.12 acres of real property, attached hereto as Exhibit A, and made a part hereof

SECTION 2. REPEALER.

All provisions of the Pasco County Comprehensive Plan adopted pursuant to Ordinance No. 89-13, as amended, in conflict herewith are hereby repealed.

SECTION 3. SEVERABILITY.

Each provision of this Ordinance and all Exhibits hereto is material to the Board of County Commissioners' adoption of this Ordinance. Accordingly, these provisions are not severable. In the event any section, subsection, sentence, clause, or provision of this Ordinance and/or any Exhibits hereto is declared illegal or invalid by a body with jurisdiction to make such determination, the remainder of this Ordinance and all Exhibits hereto shall be suspended until such time that the Board of County Commissioners modifies this Ordinance and/or Exhibits hereto to address the illegal or invalid provision of this Ordinance, and the remainder of this Ordinance after the exclusion of such part or parts shall be deemed to be valid.

SECTION 4. EFFECTIVE DATE.

This Ordinance shall be transmitted to the Department of State by the Clerk to the Board by electronic mail within ten (10) days of the adoption of this Ordinance, and this Ordinance shall take effect upon confirmation by the Department of State of its receipt. The effective date of this Plan Amendment, if the Amendment is not timely challenged, shall be (thirty-one) 31 days after adoption. If timely challenged, this Amendment shall become effective on the date the state land planning agency, or the Administration Commission enters a final order determining the Amendment to be in compliance. No development orders, development permits, or land uses dependent on this Amendment may be effective or commence before it has become effective. If a final order of noncompliance is issued by the Administration Commission, this Amendment may nevertheless be made effective by adoption of a resolution affirming its effective status, a copy of which resolution shall be sent to the state land planning agency.

SECTION 5. LEGISLATIVE FINDINGS OF FACT

The foregoing Whereas clauses, incorporated herein, are true and correct.

ADOPTED by the Board of County Commissioners of Pasco County, Florida, in a session with a quorum present and voting this 12th day of March, 2024.



Heather Brines, D.C.
Heather Brines, Esq.
Pasco County Clerk & Comptroller

BOARD OF COUNTY COMMISSIONERS
OF PASCO COUNTY, FLORIDA

Ronald E. Oakley
RONALD E. OAKLEY, CHAIRMAN

APPROVED
IN SESSION

MAR 12 2024


PASCO COUNTY
BCC

Exhibit A



[This page intended to be blank]

CPAS23(21) LAND O' LAKES RETAIL

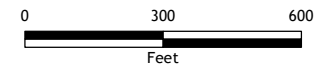
26 26 18 0000 02600 0000

 PROPOSED FLU CODE

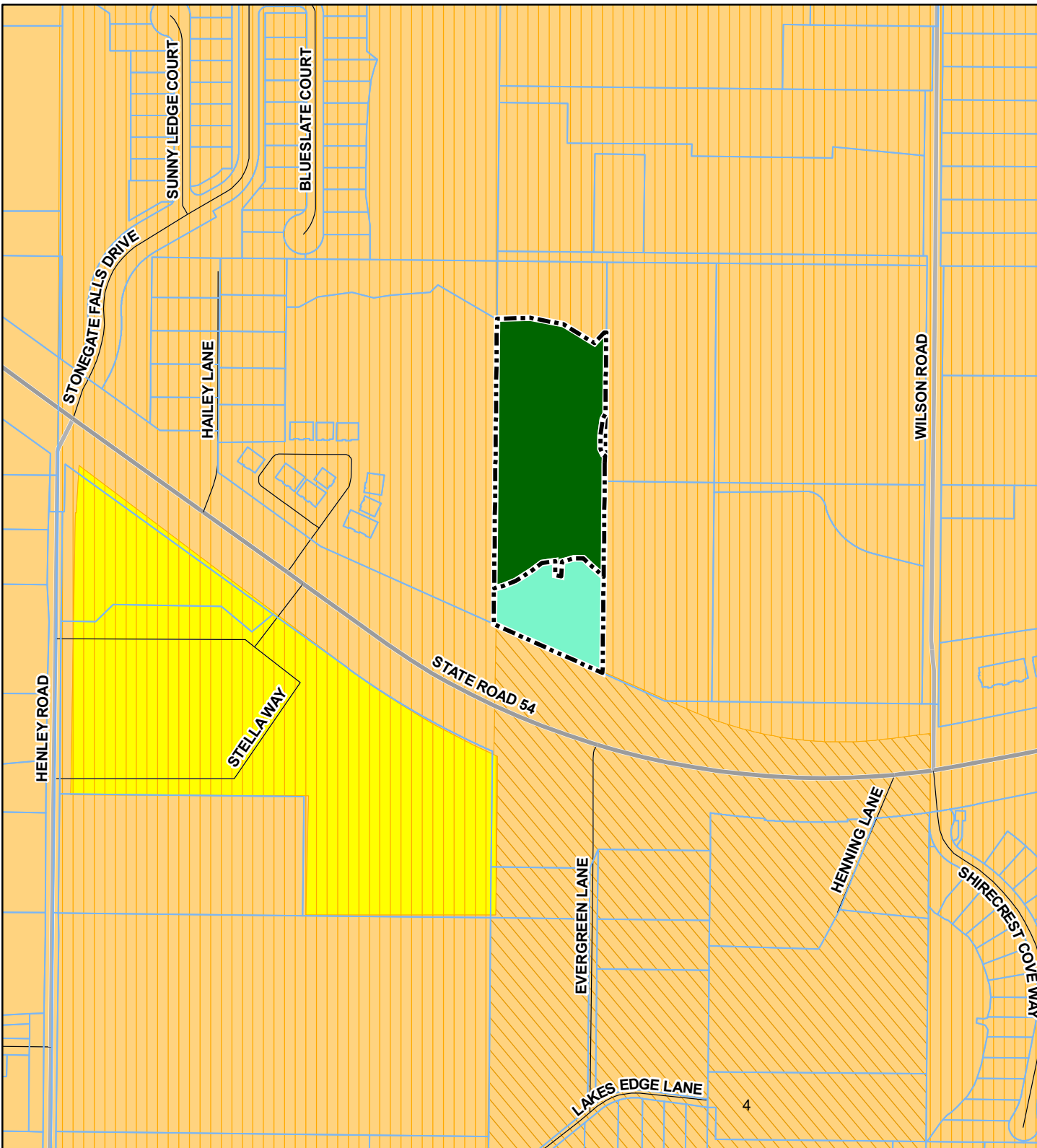
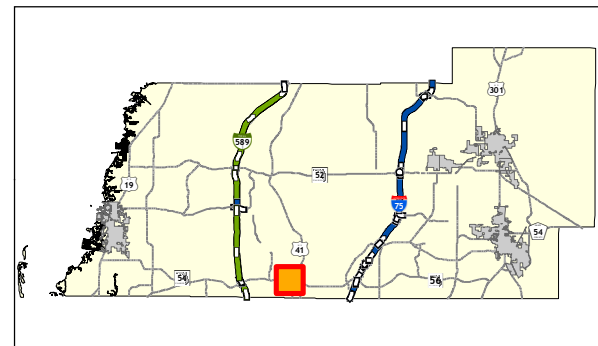
ZONE

	COM		RES-3
	CON		RES-6
	PD		RES-9

COMMISSION DISTRICT: 4



T:\GIS Main\GISFlat02\FLU\CPAS23(21)\CPAS23(21)A_LOC.mxd
jhelmrich 1/9/2024





FLORIDA DEPARTMENT *of* STATE

RON DESANTIS
Governor

CORD BYRD
Secretary of State

March 15, 2024

Nikki Alvarez-Sowles, Esq.
Pasco County Clerk and Comptroller
The East Pasco Governmental Center
14236 6th Street, Suite 201
Dade City, Florida 33523

Dear Nikki Alvarez-Sowles:

Pursuant to the provisions of Section 125.66, Florida Statutes, this will acknowledge receipt of your electronic copy of Pasco County Ordinance No. 24-17, which was filed in this office on March 14, 2024.

Sincerely,

Matthew Hargreaves
Administrative Code and Register Director

MJH/wlh