

SENT TO STATE

THE BOARD OF COUNTY COMMISSIONERS

ORDINANCE NO. 24-25

AN ORDINANCE AMENDING THE PASCO COUNTY COMPREHENSIVE PLAN; PROVIDING FOR A COMPREHENSIVE PLAN AMENDMENT TO THE FUTURE LAND USE MAP (MAP 2-15 AND SHEET 06) FROM AG (AGRICULTURAL) TO AG/R (AGRICULTURAL/RURAL) ON APPROXIMATELY 92.6 ACRES OF REAL PROPERTY LOCATED AT THE NORTHWEST CORNER OF THE INTERSECTION OF BELLAMY BROTHERS BOULEVARD AND JOHNSTON ROAD; AND PROVIDING FOR ADDITIONAL TEXT AMENDMENTS AS NECESSARY FOR INTERNAL CONSISTENCY; PROVIDING FOR A REPEALER, SEVERABILITY, AND AN EFFECTIVE DATE.

WHEREAS, Chapters 125 and 163, Florida Statutes, authorize and require the Board of County Commissioners of Pasco County to prepare and enforce a Comprehensive Plan for the development of the County; and

WHEREAS, the Board of County Commissioners adopted a Comprehensive Plan on June 15, 1989, which has been subsequently amended; and

WHEREAS, the Board of County Commissioners has determined that the proposed Amendment meets the criteria for a Comprehensive Plan Amendment pursuant to Section 163.3184, Florida Statutes; and

WHEREAS, the Board of County Commissioners has considered the staff report including data and analysis and has determined that the proposed Amendment is consistent with the Part II, Chapter 163, Florida Statutes, and the Pasco County Comprehensive Plan; and

WHEREAS, all map amendments exclude applicable Transportation Corridor Preservation width as established in Table 7-2, as may be amended from time to time, of the Pasco County Comprehensive Plan; and

WHEREAS, the Local Planning Agency, on March 7, 2024, held a public hearing, with a quorum attending and voting, on the proposed Amendment to the Comprehensive Plan with due public notice provided, pursuant to Section 125.66(2), Florida Statutes, and recommended approval to the Board of County Commissioners; and

WHEREAS, on April 10, 2024, the Board of County Commissioners held an initial public hearing, with a quorum attending and voting, on the proposed Amendment to the Comprehensive Plan with due public notice provided, pursuant to Section 163.3184, Florida Statutes, and authorized transmittal of the proposed Amendment to the adopted Comprehensive Plan to the Florida Department of Commerce ("FloridaCommerce") and other agencies to obtain review and comment on the said Amendment; and

WHEREAS, the Board of County Commissioners received a letter of no comment from the FloridaCommerce; and

WHEREAS, no objections have been received from any reviewing agency; and

WHEREAS, the Board of County Commissioners has considered all comments received; and

WHEREAS, the proposed Amendment is consistent with Chapter 163, Florida Statutes, and the Pasco County Comprehensive Plan; and

WHEREAS, the Board of County Commissioners, on June 4, 2024, held an adoption public hearing, with a quorum attending and voting, on the proposed Amendment to the Comprehensive Plan with due public notice provided, pursuant to Section 163.3184, Florida Statutes, and considered all comments received during the public hearing.

NOW, THEREFORE, BE IT ORDAINED by the Board of County Commissioners of Pasco County, Florida, as follows:

SECTION 1. FUTURE LAND USE ELEMENT MAP AMENDMENT.

The Official 2025 Future Land Use Comprehensive Plan Map 2-15 and Map Sheet No. 04 is hereby amended to change the Future Land Use classification from AG (AGRICULTURAL) to AG/R (AGRICULTURAL/RURAL) on approximately 92.6 acres of real property, attached hereto as Exhibit A, and made a part hereof.

SECTION 2. REPEALER.

All provisions of the Pasco County Comprehensive Plan adopted pursuant to Ordinance No. 89-13, as amended, in conflict herewith are hereby repealed.

SECTION 3. SEVERABILITY.

Each provision of this Ordinance and all Exhibits hereto is material to the Board of County Commissioners' adoption of this Ordinance. Accordingly, these provisions are not severable. In the event any section, subsection, sentence, clause, or provision of this Ordinance and/or any Exhibits hereto is declared illegal or invalid by a body with jurisdiction to make such determination, the remainder of this Ordinance and all Exhibits hereto shall be suspended until such time that the Board of County Commissioners modifies this Ordinance and/or Exhibits hereto to address the illegal or invalid provision of this Ordinance, and the remainder of this Ordinance after the exclusion of such part or parts shall be deemed to be valid.

SECTION 4. EFFECTIVE DATE.

This Ordinance shall be transmitted to the Department of State by the Clerk to the Board by electronic mail within ten (10) days of the adoption of this Ordinance, and this Ordinance shall take effect upon confirmation by the Department of State of its receipt. The effective date of this Plan Amendment, if the Amendment is not timely challenged, shall be (thirty-one) 31 days after the state land planning agency notifies Pasco County that the Plan Amendment package is complete. If timely challenged, this Amendment shall become effective on the date the state land planning agency or the Administration Commission enters a final order determining the Amendment to be in compliance. No development orders, development permits, or land uses dependent on this Amendment may be effective or commence before it has become effective. If a final order of noncompliance is issued by the Administration Commission, this Amendment may nevertheless be made effective by adoption of a resolution affirming its effective status, a copy of which resolution shall be sent to the state land planning agency.


SECTION 5. LEGISLATIVE FINDINGS OF FACT.


The foregoing Whereas clauses, incorporated herein, are true and correct.

ADOPTED by the Board of County Commissioners of Pasco County, Florida, in a session with a quorum present and voting this 4th day of June, 2024.



BOARD OF COUNTY COMMISSIONERS
OF PASCO COUNTY, FLORIDA




Ronald E. Oakley, CHAIRMAN

APPROVED
IN SESSION

JUN 04 2024
PASCO COUNTY
BCC

Exhibit A
[This page intended to be blank]

THE COMPREHENSIVE PLAN OF UNINCORPORATED PASCO COUNTY FUTURE LAND USE 2025

CPAL23(11) PROPOSED LAND USE
T 24 S R 19 E

DATE ADOPTED: 06/15/1989 SHEET 6 OF 24 ORDINANCE # 89-13


FUTURE LAND USE 2025 CLASSIFICATIONS



Pasco County, Florida
Geographic Information Systems
(G.I.S.)

Created by:
Information Technology
10/01/2023 11:24:42 AM
Pasco County, Florida
Pasco County, Florida
Pasco County, Florida

SUBJECT PROPERTY CPAL23(11)
PROPOSED LAND USE AG-R
(See Inset)





FLORIDA DEPARTMENT *of* STATE

RON DESANTIS
Governor

CORD BYRD
Secretary of State

June 7, 2024

Nikki Alvarez-Sowles, Esq.
Pasco County Clerk and Comptroller
The East Pasco Governmental Center
14236 6th Street, Suite 201
Dade City, Florida 33523

Dear Nikki Alvarez-Sowles:

Pursuant to the provisions of Section 125.66, Florida Statutes, this will acknowledge receipt of your electronic copy of Pasco County Ordinance No. 24-25, which was filed in this office on June 7, 2024.

Sincerely,

Matthew Hargreaves
Administrative Code and Register Director

MJH/wlh