

EVACUATION ORDER -- Hurricane Milton

WHEREAS, significant local heavy rainfall and flash flooding, wind, storm surge, coastal flooding and erosion have occurred in Pasco County as a result of Hurricane Milton moving into and through the State of Florida; and

WHEREAS, riverine flooding from Hurricane Milton represents an ongoing threat to the lives and property of residents and businesses in Pasco County and elsewhere in the state.

NOW, THEREFORE, pursuant to Governor's Executive Order 24-214, as modified by Governor's Executive Order 24-215, Pasco County Board of County Commissioners' Resolution No. 25-006, Chapter 252 of the Florida Statutes, Governor's Executive Order 80-29, Pasco County's Comprehensive Emergency Management Plan, and Chapter 30, Article II, of the Pasco County Code of Ordinances, and under the direct authority of the Pasco County Board of County Commissioners, the undersigned on behalf of the Board and based on the information known or projected at this time, makes the following evacuation order in accordance with the Pasco County Comprehensive Emergency Management Plan.

Pursuant to the authority recited above, the undersigned does hereby **recommend** **voluntary evacuations** of the following persons/locations described below:

- Areas subject to riverine flooding labeled "voluntary evacuation" on attached map Exhibit 1
 - Elfers
 - Cypress Creek at Worthington Gardens
 - Thousand Oaks
- Persons residing in any structure in coastal low-lying areas and inland areas that historically has experienced flooding in the past

Modifications to this order and maps identifying specific locations or areas for evacuation are identified by way of exhibit 1 attached to this Order. This Order and any supplemental exhibits will continue in effect until rescinded by an authorized person.

Shelters are open to the general public and their pets. Citizens should first attempt to find shelter with neighbors, relatives or friends. If that is not an option, citizens can self-evacuate directly to the shelter. Public shelter locations are located at:

River Ridge High School 11646 Town Center Rd, New Port Richey, FL 34654

Fasano Regional Hurricane Shelter located at 11611 Denton Ave., Hudson FL 34667
(special needs persons only)

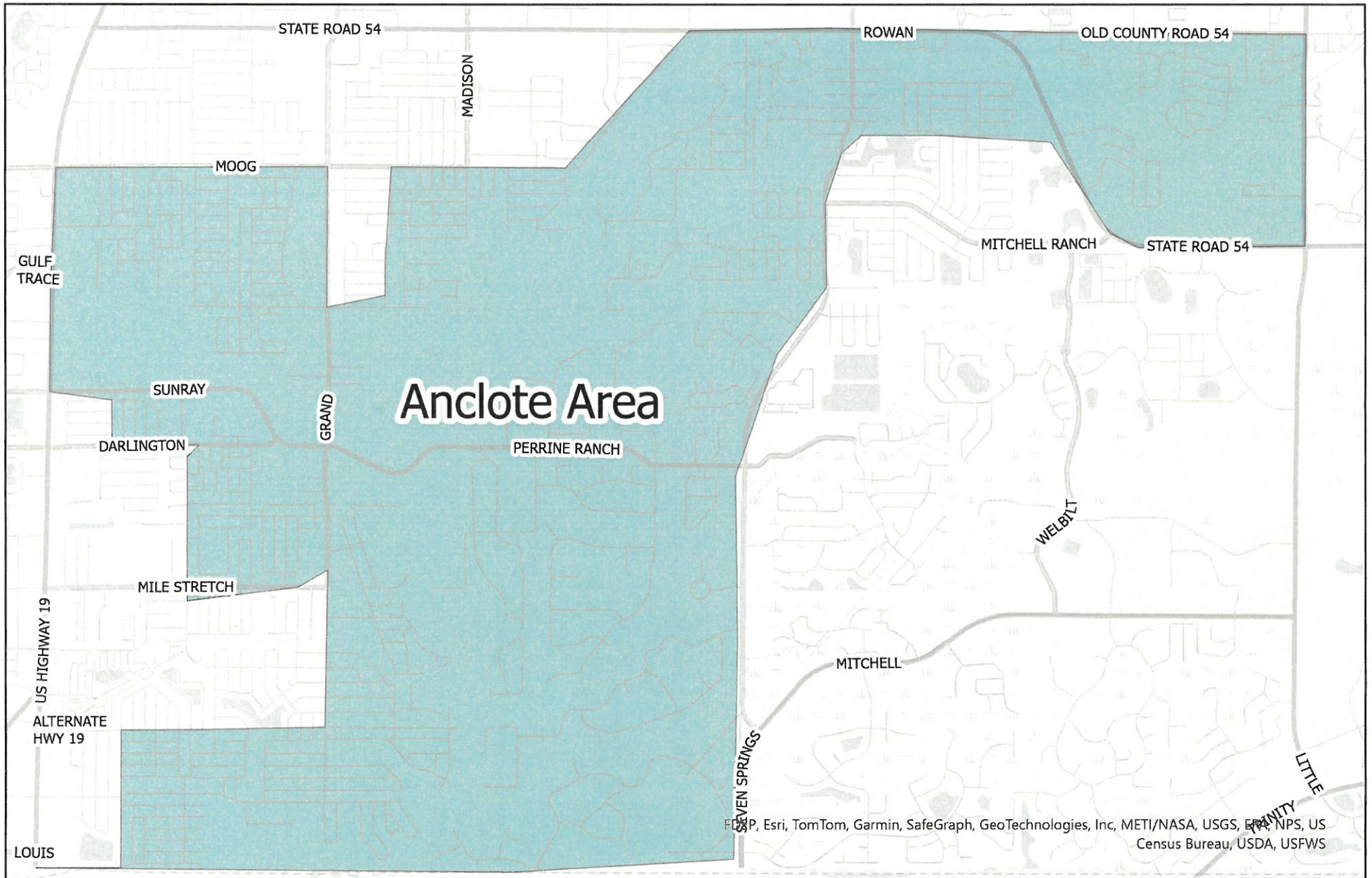
The evacuation orders issued on October 6th and October 7th for **mandatory evacuation zones** are hereby **rescinded**.

Done this 10th day of October 2024.



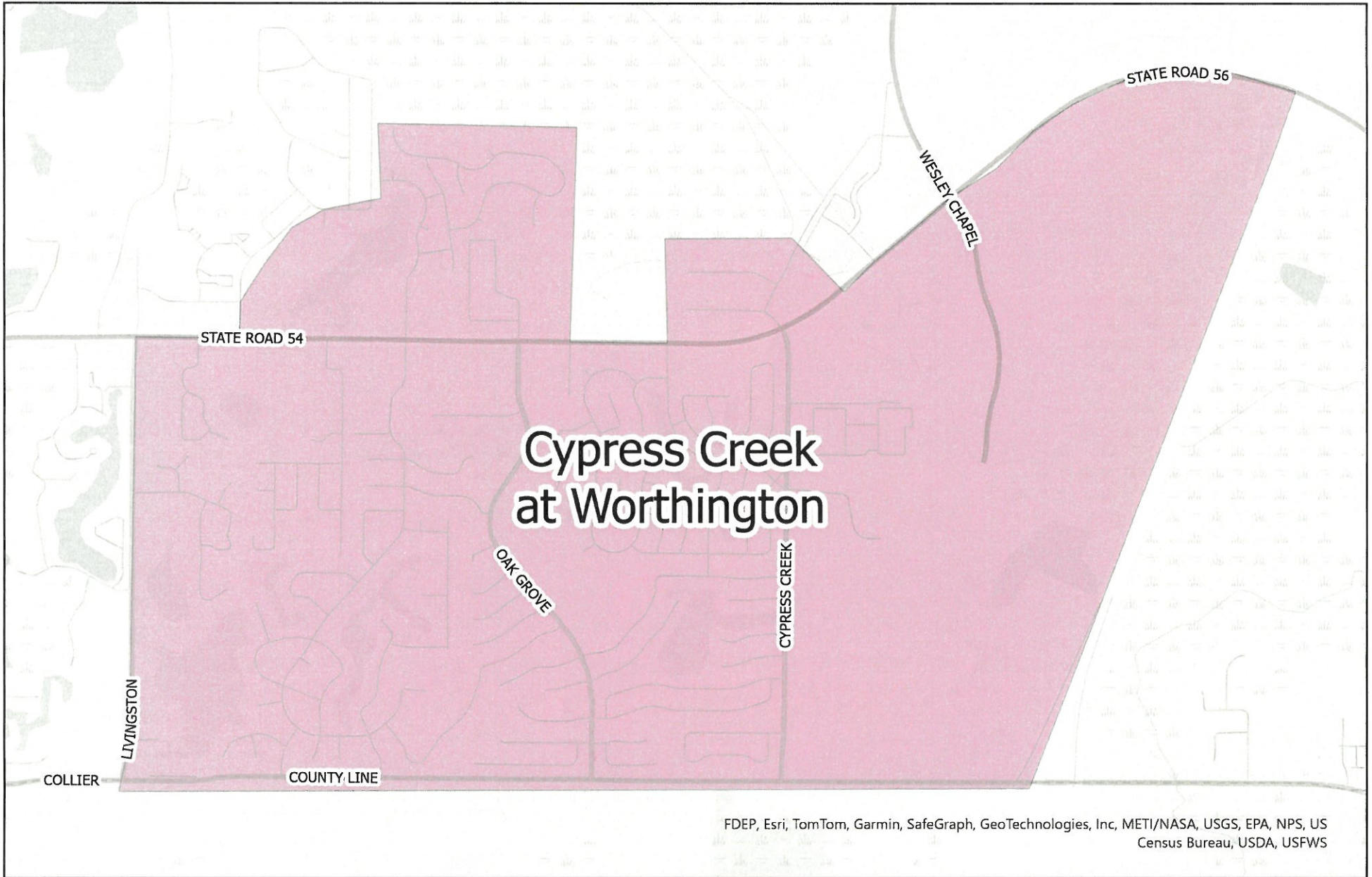
MIKE CARBALLA, PE
COUNTY ADMINISTRATOR

1501
TIME ORDERED



Anclote Area Exhibit





FDEP, Esri, TomTom, Garmin, SafeGraph, GeoTechnologies, Inc, METI/NASA, USGS, EPA, NPS, US Census Bureau, USDA, USFWS

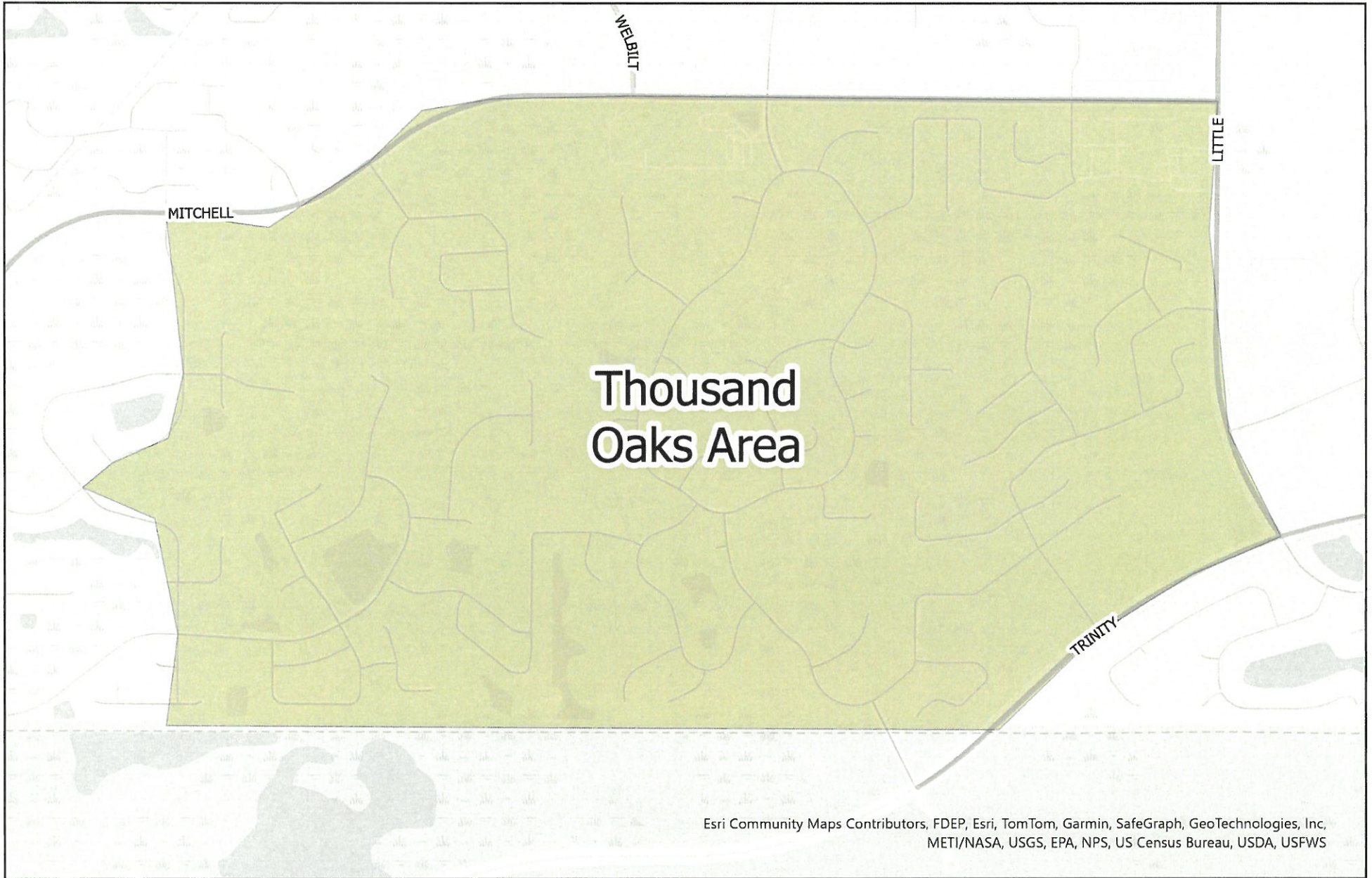


Cypress Creek at Worthington Exhibit



GIS Services Provided by Pasco GIS

Map Date: 12/17/20 4:47 PM
 Technical Staff: GIS, Maps, FDEP, Assessment, Planning, Modeling, Policy, Public, State, Marine, Storm, and Waters, and
 Public, Outreach



Esri Community Maps Contributors, FDEP, Esri, TomTom, Garmin, SafeGraph, GeoTechnologies, Inc, METI/NASA, USGS, EPA, NPS, US Census Bureau, USDA, USFWS



Thousand Oaks Exhibit



GIS Services Provided by Pasco GIS