

Town of Prescott Valley Parks and Recreation
ADOPT PV APPLICATION

Adoption Interest (check all that apply)

Park

Trail

Name of Organization/Group/Applicant: _____

Primary Contact Person: _____

Secondary Contact Person: _____

Mailing Address: _____

City: _____ State: _____ Zip Code: _____

Phone: ____-____-____ Email: _____

Name Displayed on Sign: _____

Park or Trail Requested: _____

Second Choice: _____

Third Choice: _____


Type(s) of projects the Adopter would like to accomplish: _____

Proposed start month and work schedule through December 31 (**minimum of two hours once a month**)
example: "Start in January. January 12 2-4pm, February 17 3-5pm, March 5 2-4pm...December 12 3-5pm"

Terms of Agreement:

I certify that I understand the Adopt PV guidelines and that I possess the authority to execute this agreement on behalf of the organization. I understand this is an application for the Adopt PV program and the Parks and Recreation Department will contact me to finalize the agreement.

Printed Name: _____ Signature: _____ Date: _____



Official Use Only


Date Received: _____ Approved / Denied (circle one) Assigned Site: _____

Adoption Term: _____ Training Date: _____ Start Date: _____

Reason for Denial: _____

The Adopter agrees that if approval is given to adopt the above-named park or trail the following stipulations shall govern:

1. This application shall have been approved and signed prior to Adopter beginning any operations as requested herein.
2. The adopter(s) agrees to indemnify and hold harmless the Town of Prescott Valley, its officers, agents and employees from all liability, judgment costs, expenses and claims growing out of damages, or alleged damages of any nature whatsoever to any person or property arising from the performance or non-performance of the adopter's Adopt PV application, adoption activities or work.
3. For special projects (e.g. plantings, repair projects, installation of new equipment), the Adopter agrees to contact Parks and Recreation (928) 759-3090 at least two weeks in advance to coordinate the project.
4. The Adopter shall carry on the work as required and authorized by the agreement with serious regard to the safety of the traveling public, adjacent property owners and volunteers or employees of the Adopter. The Adopter agrees to instruct their volunteers in safety precautions.
5. The Adopter acknowledges that all personnel involved in the project are initiators and volunteers directed by the Adopter and that the Adopter accepts full responsibility for any injuries or damages sustained by or caused by such personnel. The Adopter acknowledges that they or their volunteers are in no way considered to be employees of the Town of Prescott Valley.




In consideration of the above, the Adopter and the Department further agree to the following terms and conditions of this agreement:

Additional Adopter Responsibilities:

1. To perform the work specified in a safe and satisfactory manner.
2. To keep track of the number of volunteer hours performed, and submit this information to the Department on a monthly basis.
3. To provide adult supervision at the work site when volunteers include youth.
4. To obtain required supplies and materials as may be needed from the Parks division of Parks and Recreation during regular business hours (8:00 a.m. – 5:00 p.m., Monday – Friday)
5. To return all unused materials and supplies furnished by the Parks division of Parks and Recreation to the Department within one (1) week, unless other arrangements have been made.
6. To place filled trash bags used during collection of litter adjacent to existing park trash containers for pick-up and disposal by the Department.
7. To ensure that all participants fill out the volunteer waiver.
8. To notify Parks and Recreation of any unsafe conditions or necessary repairs via the reporting form.

Department Responsibilities:

1. To determine site to be adopted.
2. To erect a sign at adoption site which displays Adopter's name or acronym of choice.
3. To recognize Adopter publicly on social media and website.
4. To supply the Adopter with garbage bags and reporting forms (tools/equipment when requested.
Note: Adopters are encouraged to provide their own tools when possible).
5. To remove filled trash bags used for litter pick-up by Adopter, and to remove large, heavy or hazardous items when found in the park.
6. To follow-up on unsafe conditions or necessary repairs as reported by the Adopter.
7. To provide instruction and supervision as required for special projects.



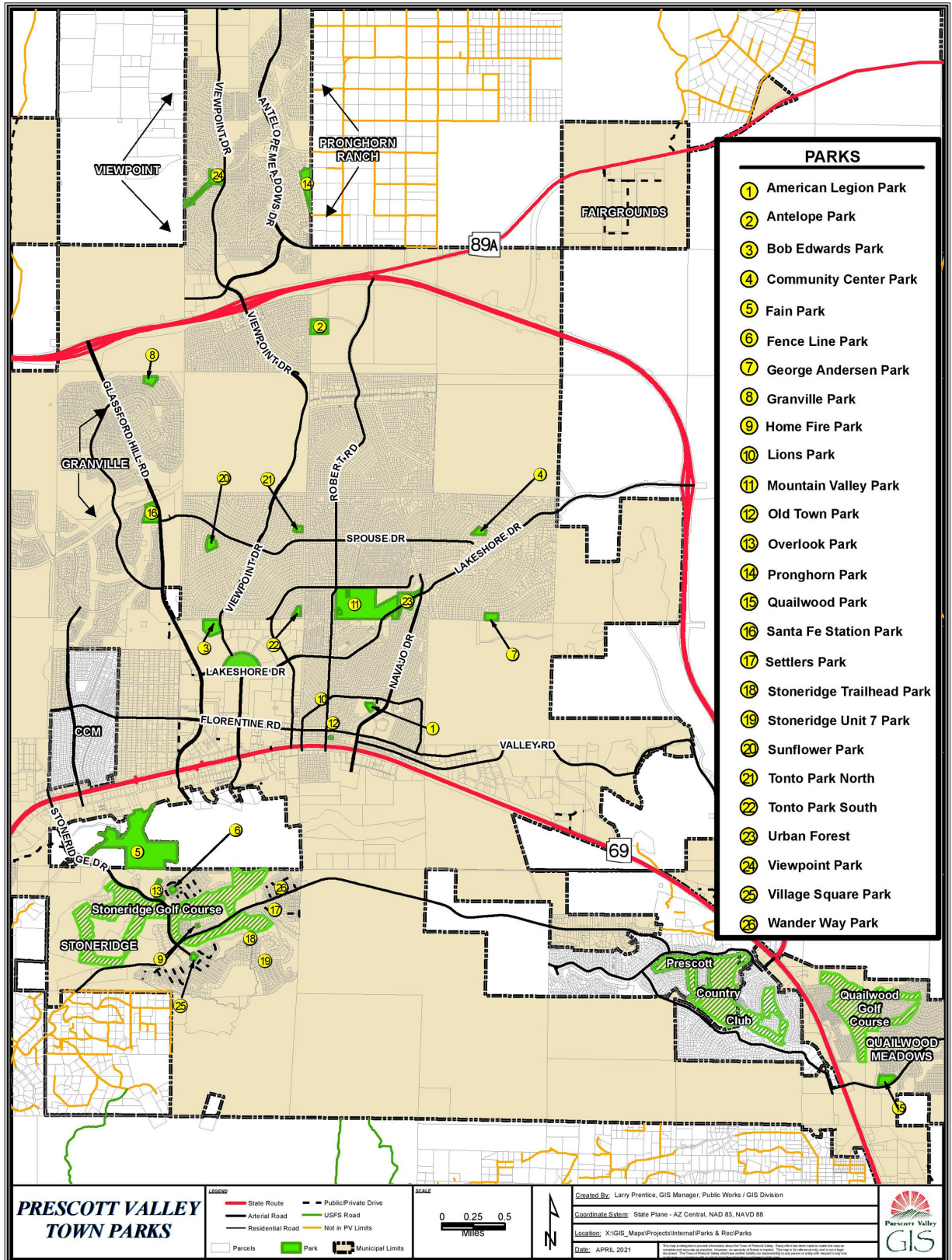
List of Parks

1. American Legion Park
2. Antelope Park
3. Bob Edwards Park
4. Community Center Park
5. Fain Park
6. Fence Line Park
7. George Andersen Park
8. Granville Park
9. Home Fire Park
10. Lion's Park
11. Mountain Valley Park
12. Overlook Park
13. Pronghorn Park
14. Quailwood Park
15. Santa Fe Station
16. Settler's Park
17. Skate / Bike Park
18. Stoneridge Trailhead Park
19. Stoneridge Unit 7 Park
20. Sunflower Park
21. Tonto Park North
22. Tonto Park South
23. Urban Forest/Yavapai Lakes
24. Viewpoint Park
25. Village Square Park
26. Wander Way Park

List of Trails

1. Antelope Meadows Multi-Use Path
2. Bison Lane Multi-Use Path
3. Glassford Summit Trail
4. Granville Fairway Multi-Use Path
5. Granville Parkway Multi-Use Path
6. Iron King Multi-Use Path
7. Lakeshore Multi-Use Path
8. Lake Valley Multi-Use Path
9. Lucky Draw Multi-Use Path
10. Navajo Multi-Use Path
11. NE Granville Multi-Use Path
12. Old Black Canyon Multi-Use Path
13. PV Pipeline Multi-Use Path
14. State Route 69 Multi-Use Path
15. Stoneridge Dr. Multi-Use Path
16. Tuscany Way Multi-Use Path

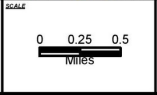
Park Map



- | PARKS | |
|-------|---------------------------|
| 1 | American Legion Park |
| 2 | Antelope Park |
| 3 | Bob Edwards Park |
| 4 | Community Center Park |
| 5 | Fain Park |
| 6 | Fence Line Park |
| 7 | George Andersen Park |
| 8 | Granville Park |
| 9 | Home Fire Park |
| 10 | Lions Park |
| 11 | Mountain Valley Park |
| 12 | Old Town Park |
| 13 | Overlook Park |
| 14 | Pronghorn Park |
| 15 | Quailwood Park |
| 16 | Santa Fe Station Park |
| 17 | Settlers Park |
| 18 | Stoneridge Trailhead Park |
| 19 | Stoneridge Unit 7 Park |
| 20 | Sunflower Park |
| 21 | Tonto Park North |
| 22 | Tonto Park South |
| 23 | Urban Forest |
| 24 | Viewpoint Park |
| 25 | Village Square Park |
| 26 | Wander Way Park |

**PRESCOTT VALLEY
TOWN PARKS**

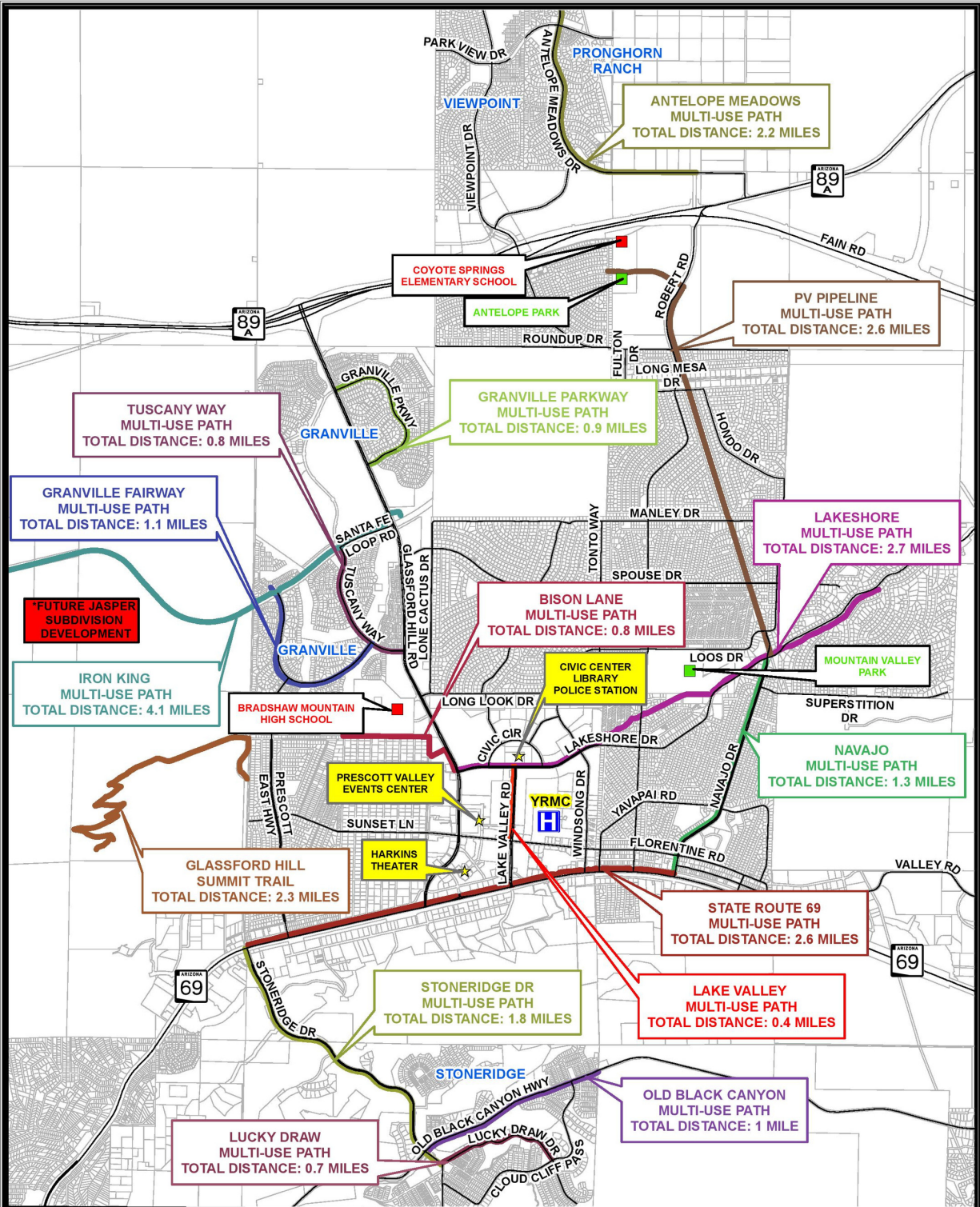
- LEGEND**
- State Route
 - Arterial Road
 - Residential Road
 - Parcels
 - Park
 - Public/Private Drive
 - USFS Road
 - Not in PV Limits
 - Municipal Limits



Created By: Larry Prentice, GIS Manager, Public Works / GIS Division
Coordinate System: State Plane - AZ Central, NAD 83, NAVD 88
Location: X:\GIS_Maps\Projects\Internal\Parks & Rec\Parks
Date: APRIL 2021



Trail Map



<p>TOWN MULTI-USE TRAIL NETWORK</p>	<p>SCALE</p> <p>0 0.5 1</p> <p>Miles</p>	<p>Created By: PUGIS</p> <p>Coordinate System: State Plane - AZ Central, NAD 83, NAVD 88</p> <p>Location: X:\GIS_Maps\Projects\InternalManagement\TownManager</p> <p>Date: 09/12/2018</p>	
--	--	---	--