

RESOLUTION No. 2023-8

**RESOLUTION APPROVING REDUCTION IN NUMBER OF PRECINCTS AND NEW
PRECINCT BOUNDARIES FOR PROWERS COUNTY, COLORADO**

WHEREAS, the Clerk has determined that a reduction in the number of precincts from thirteen (13) to five (5) will best serve the citizens of Prowers County and will better consolidate neighborhoods throughout the County; and

WHEREAS, the approval of the Board of County Commissioners is required for the precincts to become officially recognized and established for future elections; and

WHEREAS, the Clerk has requested the approval of the Board of County Commissioners for the following precinct numbering:


WHEREAS, the legal descriptions for the boundaries of each of the proposed five (5) precincts are set forth as Exhibit A to this Resolution.

Precinct Name (Quick Reference)	Complete Precinct Numbering	Number of Active Eligible Electors
Precinct 1	435470001	1,389
Precinct 2	434750002	1,383
Precinct 3	435470003	1,382
Precinct 4	435470004	1,564
Precinct 5	435470005	1,174

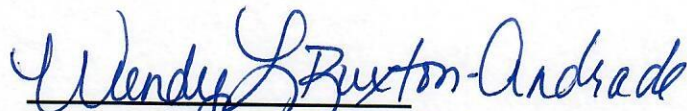
NOW THEREFORE BE IT RESOLVED by the Board of County Commissioners of the County of Prowers, State of Colorado hereby approves the precinct numbering and boundaries as proposed by the Prowers County Clerk and Recorder as set forth herein.

ADOPTED this 9th day of June 2023.

Board of County Commissioners
Prowers County, Colorado




Ron Cook, Chairman



Wendy Buxton-Andrade, Vice Chairman



Thomas Grasmick, Commissioner



ATTEST:



Jana Coen, Clerk to the Board

EXHIBIT A

Voter Precinct 1:

All that part of Prowers County lying north and west of the following described line:

Beginning at the center line of County Road 8 and the north boundary line of Prowers County, then south to the center line intersection of County Road NN, thence east to the center line intersection of County Road 11.5, then south to the center line intersection of County Road MM, then east to the center line intersection of County Road 13, thence south to the center line intersection of U.S. Highway 50, then west to the center line intersection of Camino De Santa Fe in the City of Lamar, thence south to the center line intersection of East Parmenter Street, then west to the center line intersection of South 1st Street, thence north to the center line intersection of East Olive Street, then west to the center line of U.S. Highway 287, then north to the center line intersection of the Lamar Canal Road, thence west where upon the road becomes West Logan Street, continuing west to the center line intersection of North 11th Street, thence south to the center line intersection of West Washington Street, then west to the center line intersection of North 13th Street, thence south to the center line intersection of West Oak Street continuing west whereupon the road becomes County Road HH, to the center line intersection of the west boundary line of Prowers County.

Voter Precinct 2:

All that part of Prowers County lying east of the following described line:

Beginning at the center line of County Road 8 and the north boundary line of Prowers County, then south to the center line intersection of County Road NN, thence east to the center line intersection of County Road 11.5, then south to the center line intersection of County Road MM, then east to the center line intersection of County Road 13, thence south to the center line intersection of U.S. Highway 50, thence east to the center line intersection of County Road 23.5, then south to the center line intersection of West Amache Road, thence west and continuing south whereupon the road becomes County Road 23, then south to the center line intersection County Road Z.5, then west to the center line intersection of County Road 22, thence south to the center line intersection of County Road N, then west to the center line of County Road 22.5, then south to the center line intersection of County Road M, thence west to the center line intersection of County Road 22 to the south boundary line of Prowers County.

Voter Precinct 3:

All that part of Prowers County lying south and west of the following described line:

Beginning at the center line intersection of the Fort Bent Canal and the west boundary line of Prowers County, then east to the center line intersection of South 14th Street in the City of Lamar, then north to the center line intersection of North Canal Street, then east to the center line intersection of U.S. Highway 287, thence south to the center line intersection of the Fort Bent Canal, then easterly to the center line intersection the current city limits of Lamar, then north to the center line intersection of Walnut Street, thence west to the center line intersection of South 1st Street, then north to the center line intersection of East Parmenter Street, then east to the center line intersection of Camino De Santa Fe, thence north to the center line

intersection of U.S. Highway 50, thence east to the center line intersection of County Road 23.5, then south to the center line intersection of West Amache Road, thence west and continuing south whereupon the road becomes County Road 23, then south to the center line intersection County Road Z.5, then west to the center line intersection of County Road 22, thence south to the center line intersection of County Road N, then west to the center line intersection of County Road 22.5, then south to the center line intersection of County Road M, thence west to the center line intersection of County Road 22 to the south boundary line of Prowers County.

Voter Precinct 4:

All that part of Prowers County lying within the following described line:

Beginning at center line intersection of County Road HH and the west boundary line of Prowers County, then east to the center line intersection of South 13th Street in the City of Lamar, thence south to the center line intersection of West Parmenter Street, then east to the center line intersection of South 10th Street, then south to the center line intersection of West Chestnut Street, then east to the center line intersection of South 2nd Street, thence south to the center line intersection of South Paseo Place, then east to the center line intersection of South 1st Street, thence south to the center line intersection of Walnut Street then east to the center line intersection of the current city limits of Lamar, thence southwesterly following the Fort Bent Canal to the center line intersection of U.S. Highway 287, then north to the center line intersection of North Canal Street, thence west to the center line intersection South 14th Street, then south to the center line intersection of the Fort Bent Canal, thence west to the west boundary line of Prowers County.

Voter Precinct 5:

All that part of Prowers County lying within the following described line:

Beginning at the center line of U.S. Highway 287 and Lamar Canal Road in the City of Lamar, then south to the center line intersection of East Olive Street, thence east to the center line intersection of South 1st Street, then south to the center line intersection of East Parmenter Street, then east to the center line intersection of South 1st Street, thence south to the center line intersection of South Paseo Place, then west to the center line intersection of South 2nd Street, thence north to the center line intersection of East Chestnut Street, then west to the center line intersection of South 10th Street, then north to the center line intersection of West Parmenter Street, thence west to the center line intersection of South 14th Street, then north to the center line intersection of South 13th Street, thence north whereupon the street becomes North 13th Street, continuing north to the center line intersection of West Washington Street, thence east to the center line intersection of North 11th Street, then north to the center line intersection of West Logan Street, then east whereupon the street becomes Lamar Canal Road, continuing easterly to the center line intersection of U.S. Highway 287.