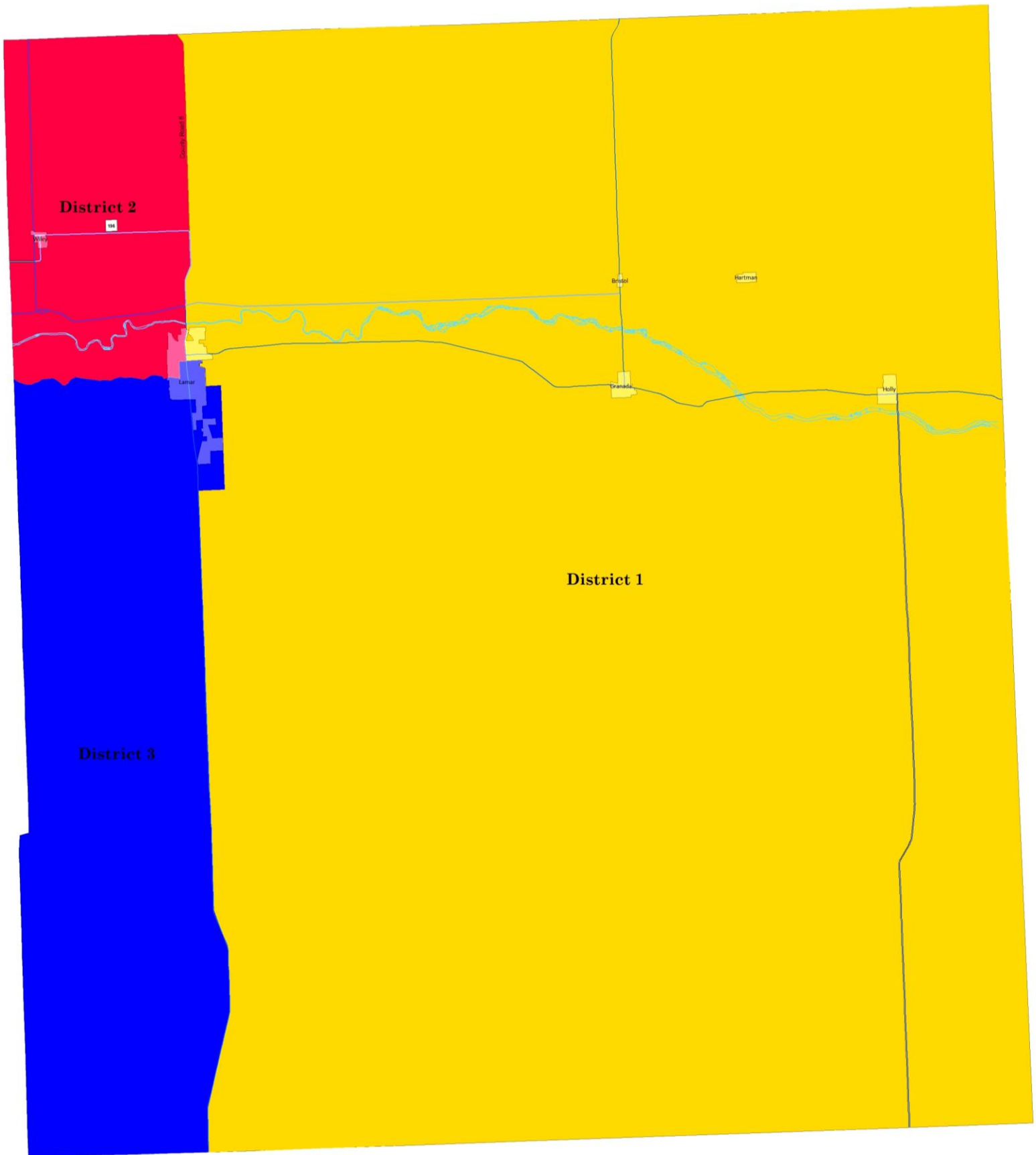


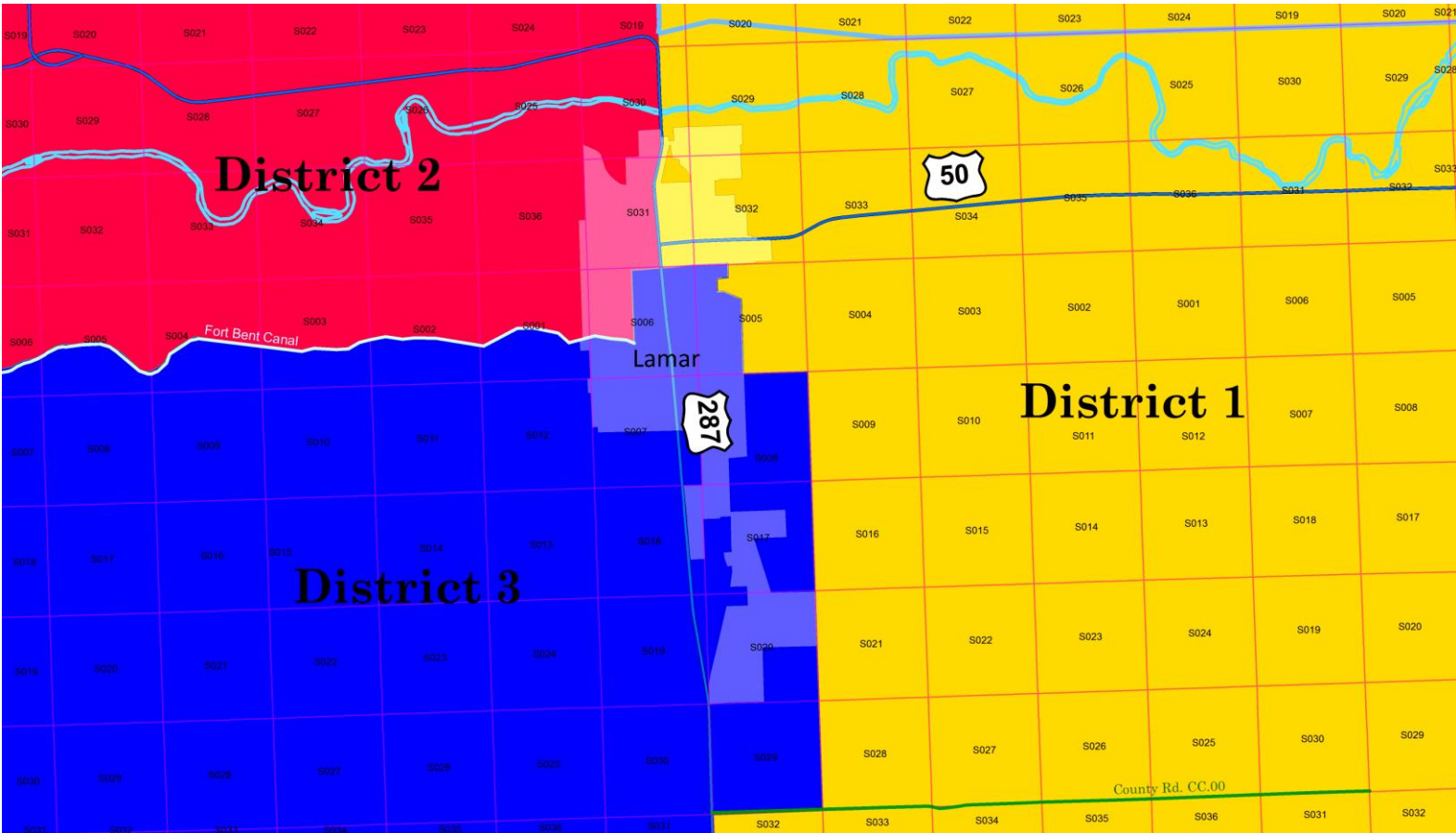
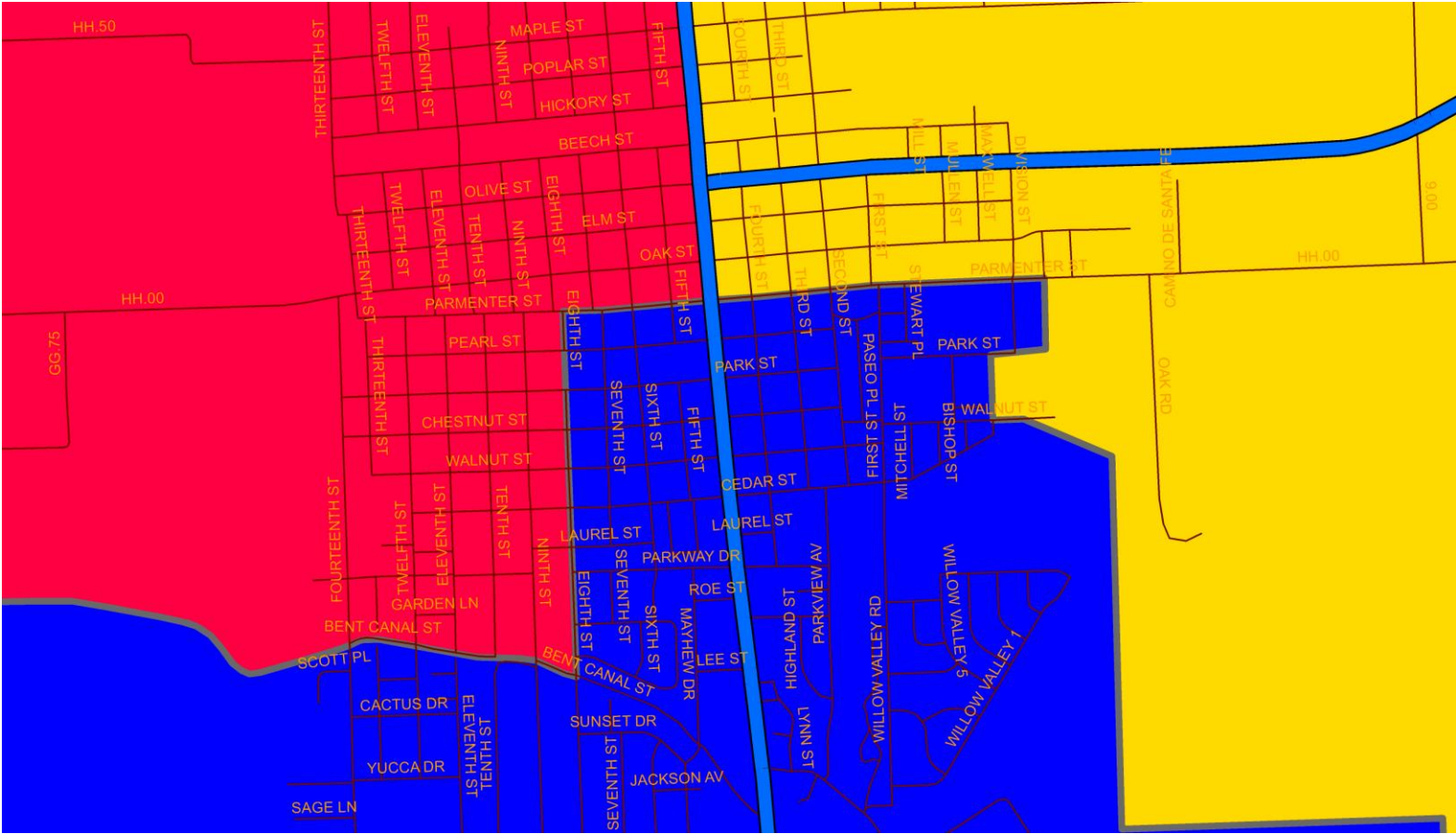
Prowers County Commissioners' Districts

As per resolution No. 2011-8 adopted September 8, 2011



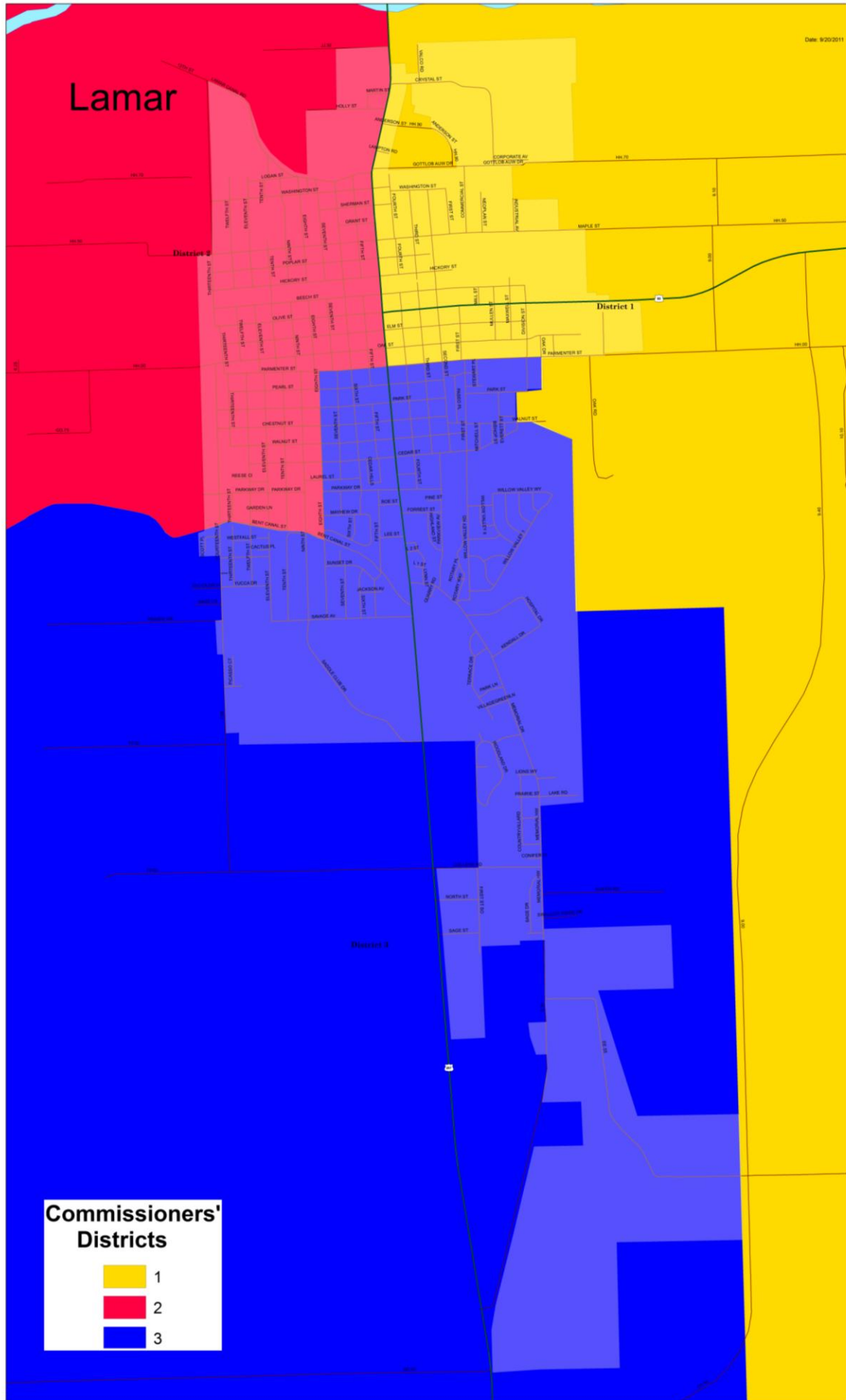
Prowers County Commissioners' Districts

As per resolution No. 2011-8 adopted September 8, 2011



Prowers County Commissioners' Districts

As per resolution No. 2011-8 adopted September 8, 2011



RESOLUTION No. 2011- 8

BE IT RESOLVED by the Board of County Commissioners of the County of Prowers, State of Colorado;

That the County Commissioners' Districts of the County of Prowers, State of Colorado, are not now as equal in population as possible as required by law.

BE IT FURTHER RESOLVED, that the Commissioners' Districts of Prowers County be and the same are hereby redistricted as follows:

District 1

All that part of Prowers County lying East of the following described line:

Beginning at the intersection of the center line of County Road eight (8) and the Northern boundary line of Prowers County, thence South to an intersection with the center line of County Highway 196, thence South to an intersection with the center line of U. S. Highways 50/287 South whereupon the highway becomes U. S. Highways 287/385; thence South, to an intersection with the center line of Parmenter Street in the City of Lamar, thence East to the eastern corporate boundary of the City of Lamar and thence South following the Eastern corporate boundary of the City of Lamar, to an intersection with the North Section line of Section 8, Township 23 South, Range 46 West of the 6th P.M., thence East to an intersection with the Northeast Section Corner of Section 8, Township 23 South, Range 46 West of the 6th P.M., thence South to the Southeast Section corner of Section 29, Township 22 South, Range 46 West of the 6th P.M., thence West to an intersection with the center line of U. S. Highways 287/385, thence South to the South boundary line of Prowers County.

District 2

All that part of Prowers County lying North and West of the following described line:

Beginning at the intersection of the center line of the Fort Bent Canal and West boundary line of Prowers County in Section 6, Township 22 South, Range 47 West of the 6th P.M.; thence East along the center line of the Fort Bent Canal, to an intersection with the center line of Eighth Street in the City of Lamar, thence North, to an intersection with the center line of Parmenter Street in the City of Lamar, thence East to an intersection with the center line of U. S. Highways 287/385, thence North whereupon the Highway becomes U.S. Highways 50/287 North and West to an intersection with the center line of County Highway 196, thence North to an intersection with the center line of County Road Eight (8), thence North to the Northern boundary line of Prowers County.


District 3

All that part of Prowers County lying South and West of the following described line;

Beginning at the intersection of the center line of U. S. Highways 287/385 and the Southern boundary line of Prowers County, thence North to an intersection with the center line of County Road CC, thence East to the Southeast Section corner of Section 29, Township 23 South, Range 46 West of the 6th P.M., thence North to the Northeast Section Corner of Section 8, Township 23 South, Range 46 West of the 6th P. M., thence West to the East corporate boundary of the City of Lamar, thence North to an intersection with the center line of Parmenter Street in the City of Lamar, thence West, to an intersection with the center line of Eighth Street in the City of Lamar, thence South to an intersection with the center line of the Fort Bent Canal, thence West to the West boundary line of Prowers County.

BE IT FURTHER RESOLVED that said re-districting shall be effective for the general election to be held November 6, 2012 and upon the Commissioners then elected assuming their offices as provided by law.

ADOPTED this 8th day of September 2011.


Henry Schnabel, Chairman


Gene Millbrand, Vice-Chairman


Joe D. Marble, Commissioner

ATTEST:


Jana Coen, County Clerk