


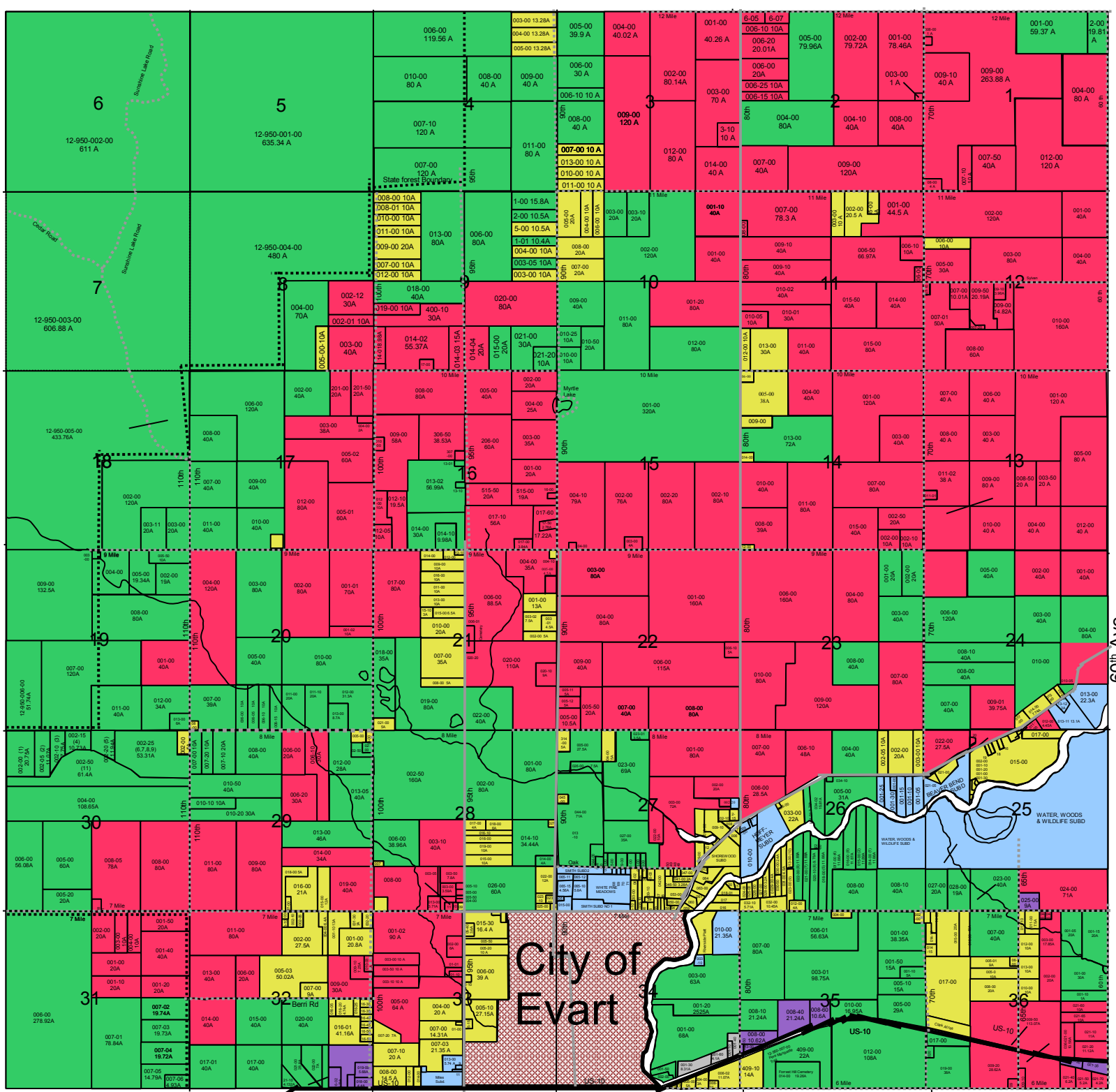


Zoning Map for Osceola Township, Osceola County, Mi.

Updated 10-10-2010

 A-1 Agricultural	 R-1 Residential	 Planned Agricultural	 Planned Residential	 Paved Road	 State Forest Boundary	 Section or Property Boundary
 O-S Open Space	 I-1 Industrial	 Planned Open Space	 Planned Industrial	 Un-paved Road	 River or Stream	
 R-R Rural Residential	 C-1 Commercial	 Planned R-R	 Planned Commercial			



This is to certify that this map is the Official Zoning Map of Osceola Township, which is a part of the Osceola Township Zoning Ordinance. Paul W. Brown Zoning Administrator Updated 1-12-2011

