












Clinton River Watershed

Environmental Stewardship Program 
Oakland County Planning & Economic Development Services

The information provided herewith has been compiled from recorded deeds, plats, tax maps, surveys and other public records. It is not a legally recorded map or survey and is not intended to be used as one. Users should consult the information sources mentioned above when questions arise.

	Clinton River Watershed
	Other Watershed
	Clinton River
	Lakes & Rivers
	County Boundary
	Municipal Boundary
	Highway
	Interstate

Map Created on April 1, 2004


 0 5 10 15 Miles