












## Flint River Watershed

**Environmental Stewardship Program**   
**Oakland County Planning & Economic Development Services**

\*\*The information provided herewith has been compiled from recorded deeds, plats, tax maps, surveys and other public records. It is not a legally recorded map or survey and is not intended to be used as one. Users should consult the information sources mentioned above when questions arise.\*\*

-  Flint River Watershed
-  Other Watershed
-  Flint River
-  Lakes & Rivers
-  County Boundary
-  Municipal Boundary
-  Highway
-  Interstate

Map Created on April 1, 2004

  
 0 5 10 15 Miles