












## Shiawassee River Watershed

**Environmental Stewardship Program**   
**Oakland County Planning & Economic Development Services**

\*\*The information provided herewith has been compiled from recorded deeds, plats, tax maps, surveys and other public records. It is not a legally recorded map or survey and is not intended to be used as one. Users should consult the information sources mentioned above when questions arise.\*\*

|   |                            |
|---|----------------------------|
|  | Shiawassee River Watershed |
|  | Other Watershed            |
|  | Shiawassee River           |
|  | Lakes & Rivers             |
|  | County Boundary            |
|  | Municipal Boundary         |
|  | Highway                    |
|  | Interstate                 |

  
 Map Created on April 1, 2004  
