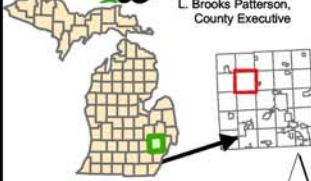



**Oakland County Michigan**  
L. Brooks Patterson,  
County Executive




Map Created on April 1, 2004



0 0.25 0.5 0.75 1 Miles




## Springfield Township Surface Geology & Hydrology

Environmental Stewardship Program 

**Oakland County Planning & Economic Development Services**

\*\*The information provided herewith has been compiled from recorded deeds, plats, tax maps, surveys and other public records. It is not a legally recorded map or survey and is not intended to be used as one. Users should consult the information sources mentioned above when questions arise.\*\*

-  Highway
-  Major Road
-  Minor Road
-  Railroads
-  Municipal Boundaries
-  Lakes & Rivers

**Landforms and Sediment Types**

-  Outwash Plain, Glacial Channel, Recent Alluvium:
-  End Moraine: Till
-  Ground Moraine: Till
-  Kame: Stratified Sand, Gravel, and Debris Flow Deposits
-  Esker: Stratified Sand and Gravel