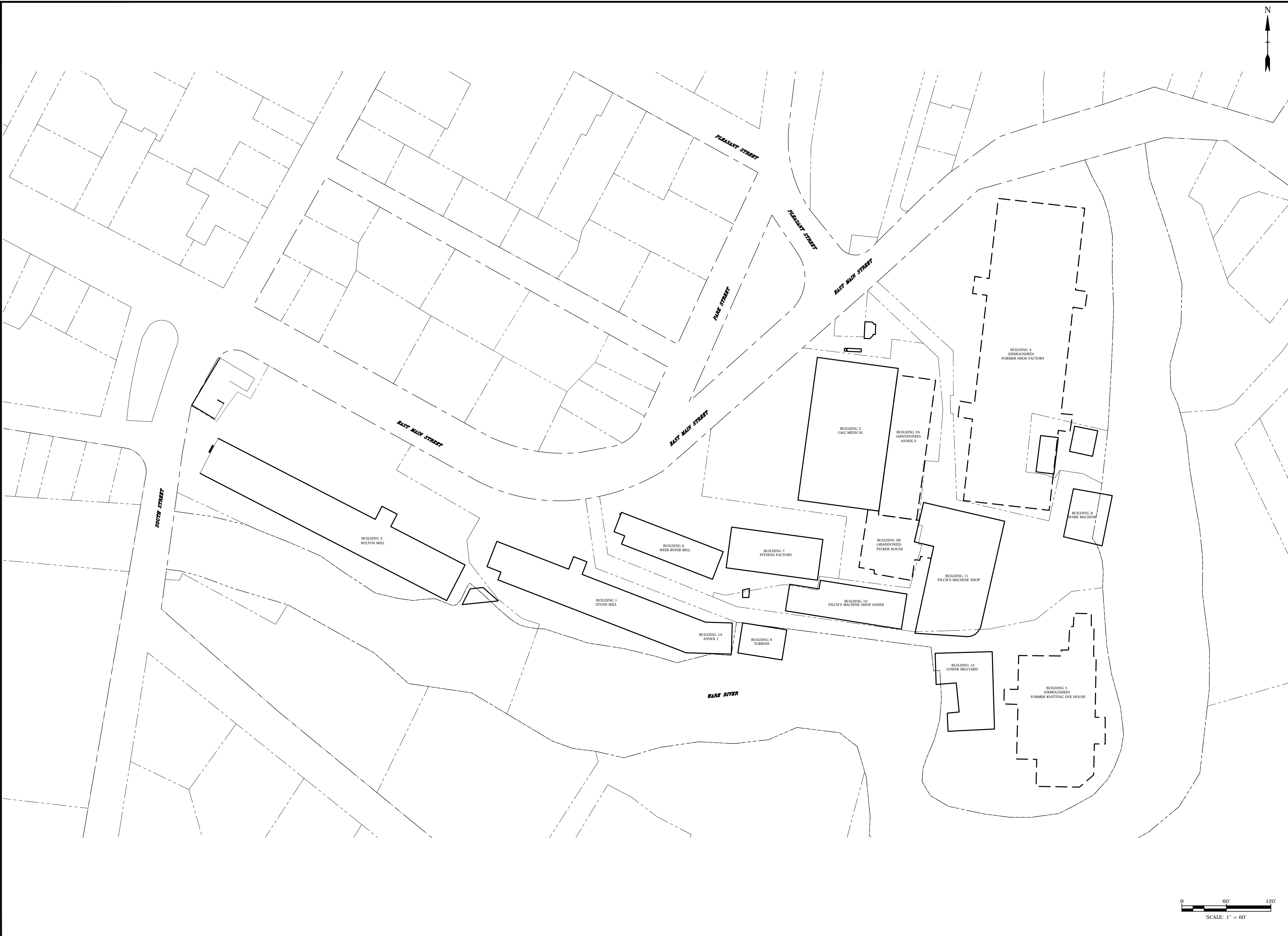
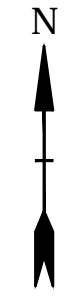


APPENDIX C

Existing Building Numbering Plan



CONCEPT PLANS

Millyard Redevelopment Project

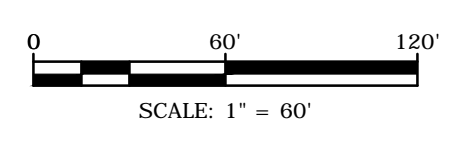
Town of Ware

Ware, MA

MARK	DATE	DESCRIPTION

LOT PLAN

SCALE: 1" = 60'



Last Saved: 11/4/2020 1:20pm By: AGB
 Plotted On: Nov 04, 2020 1:20pm
 Tighe & Bond: J:\W\2133 Ware NPDES Permit\020 - East Main St. Mill Drawings - Figures\AutoCAD Sheet\Existing Conditions Plans.dwg