

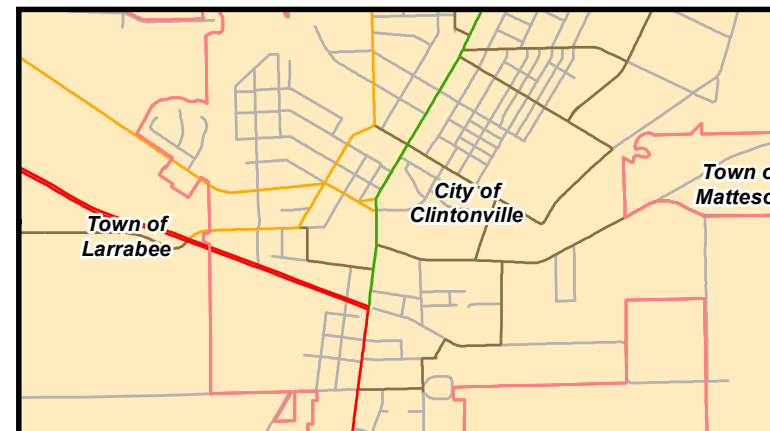
# Map 1-7: Waupaca County Bicycle & Pedestrian Plan

## Functional Classification

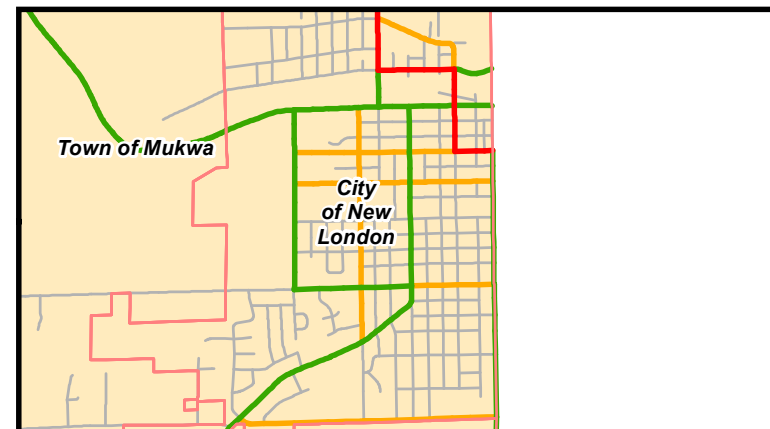
### Legend

- Urban Principal Arterial
- Urban Minor Arterial
- Urban Collector
- Rural Principal Arterial
- Rural Minor Arterial
- Rural Major Collector
- Rural Minor Collector
- Local Roads

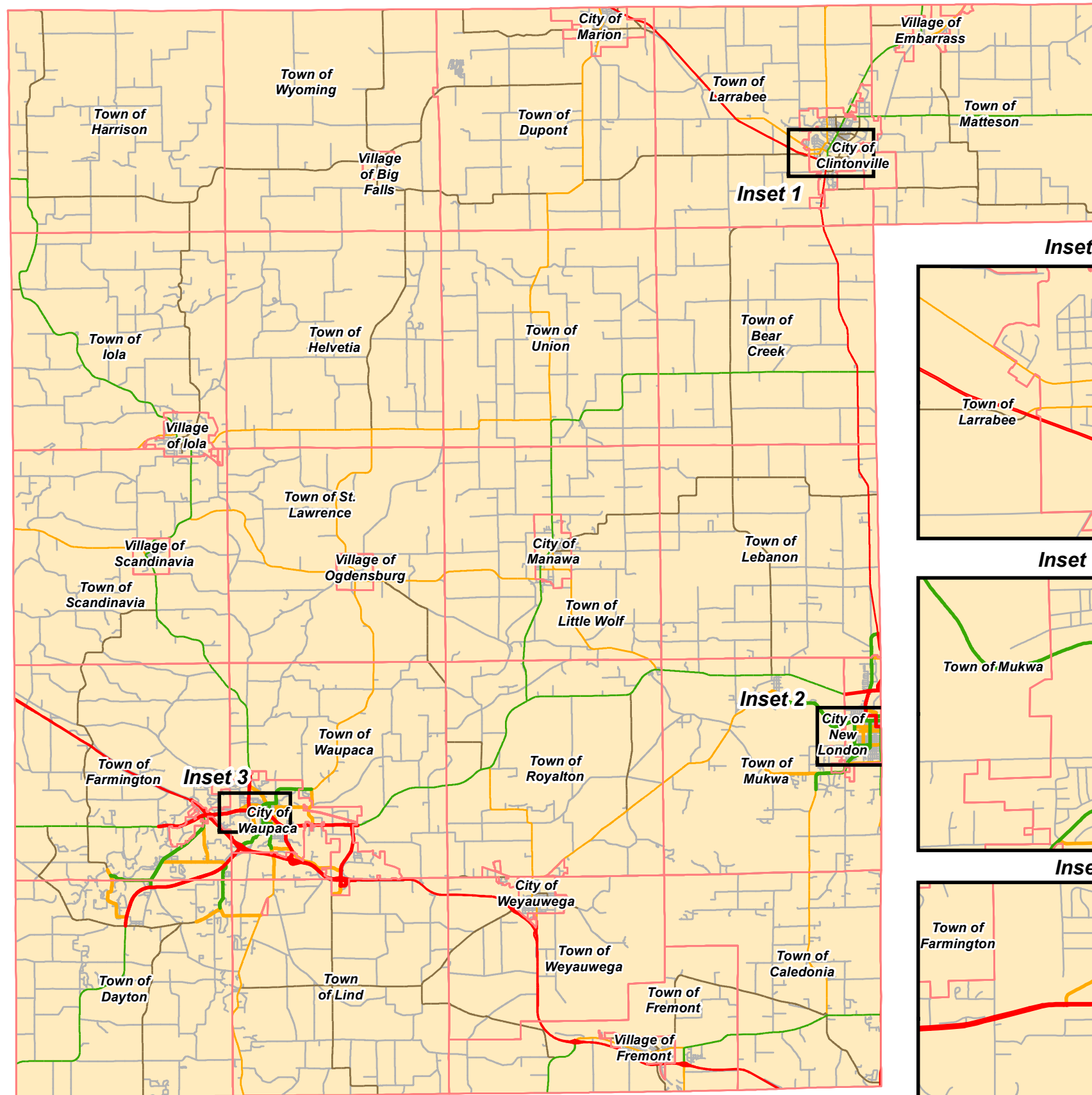
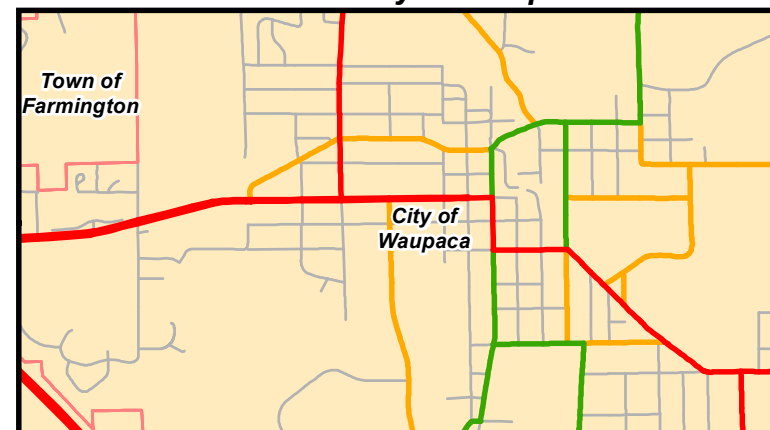
**Inset 1: City of Clintonville**



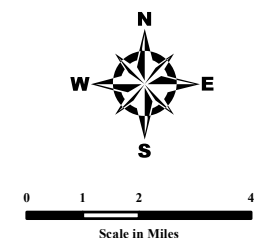
**Inset 2: City of New London**



**Inset 3: City of Waupaca**



Source:  
Base data provided by Waupaca County 2015.  
Functional Classification data provided by ECWRPC & WIS DOT 2016.



This data was created for use by the East Central Wisconsin Regional Planning Commission Geographic Information System. Any other use/application of this information is the responsibility of the user and such use/application is at their own risk. East Central Wisconsin Regional Planning Commission disclaims all liability regarding fitness of the information for any use other than for East Central Wisconsin Regional Planning Commission business.

PREPARED OCTOBER 2017 BY:

