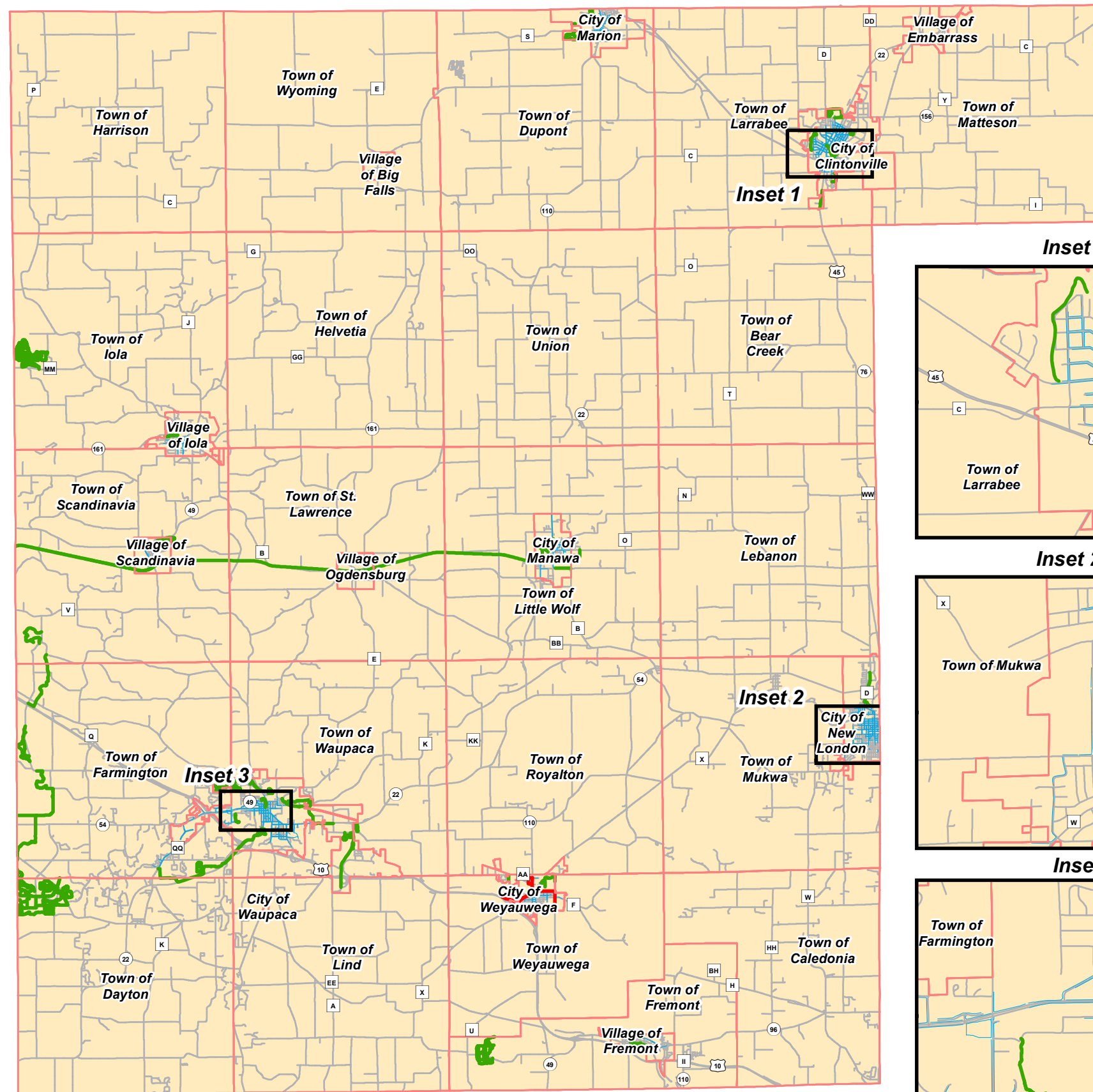


Map 1-2: Waupaca County Bicycle & Pedestrian Plan

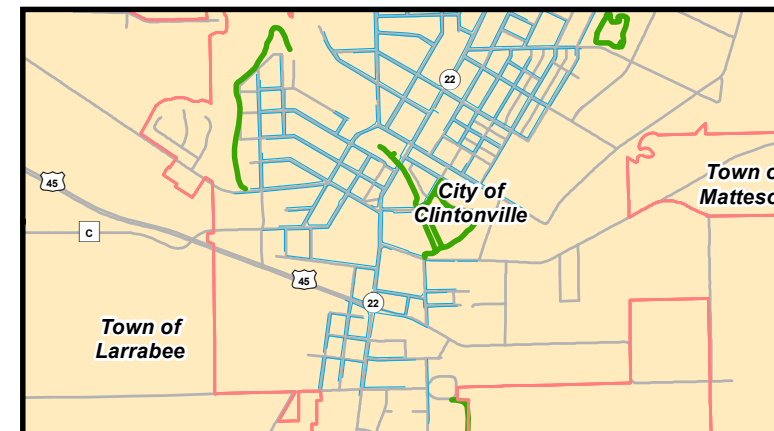
Existing Bicycle & Pedestrian Facilities

Legend

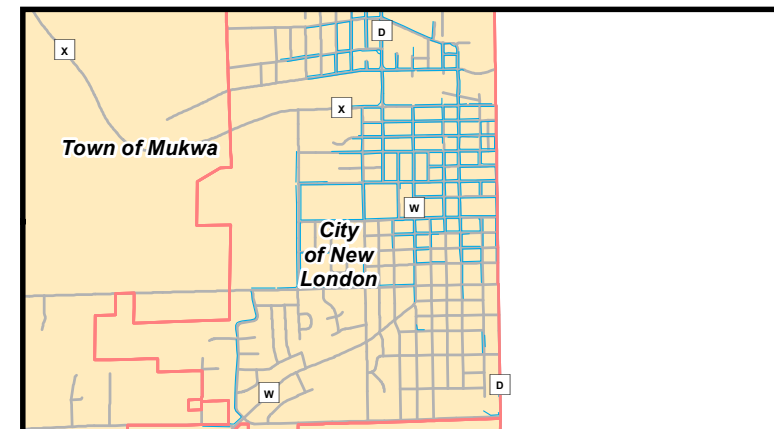
- Off Road Multi Use Path
- Signed Bicycle Route
- Sidewalk



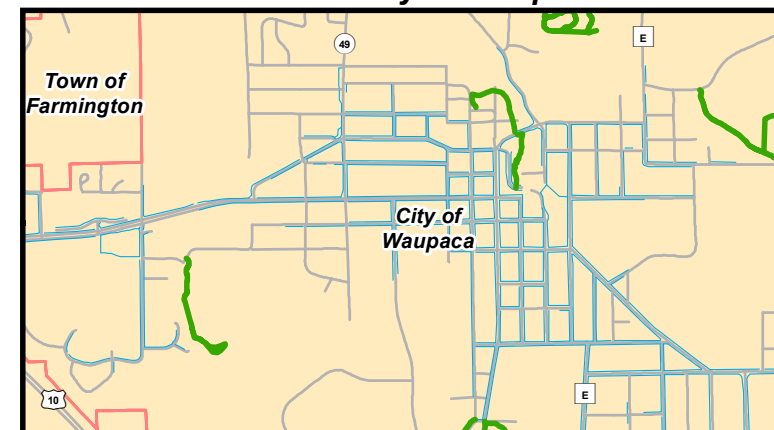
Inset 1: City of Clintonville



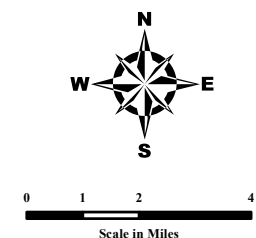
Inset 2: City of New London



Inset 3: City of Waupaca



Source:
Base data provided by Waupaca County 2015.
Existing facilities provided by Waupaca County & ECWRPC 2016.



This data was created for use by the East Central Wisconsin Regional Planning Commission Geographic Information System. Any other use/application of this information is the responsibility of the user and such use/application is at their own risk. East Central Wisconsin Regional Planning Commission disclaims all liability regarding fitness of the information for any use other than for East Central Wisconsin Regional Planning Commission business.

PREPARED OCTOBER 2017 BY:

