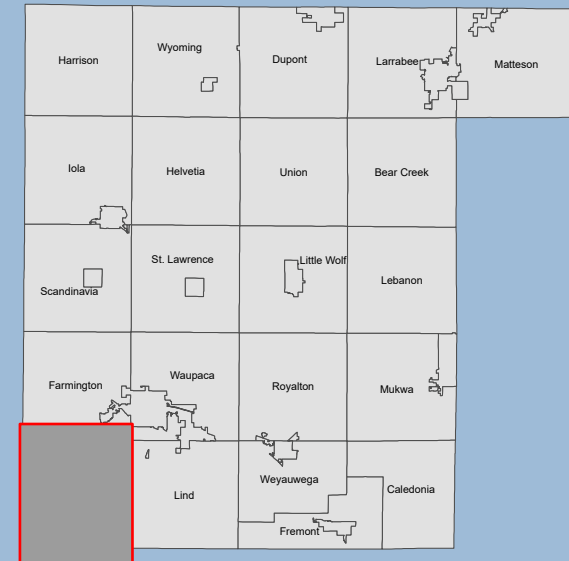


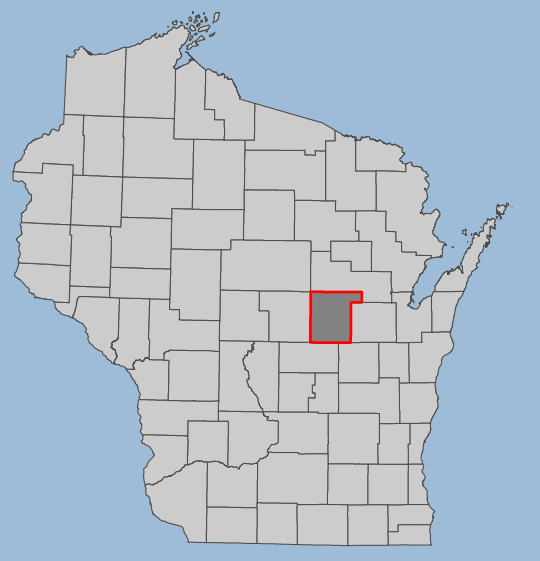
Waushara County



Preferred Land Use Map

Town of Dayton

Waupaca County
Wisconsin




Preferred Land Use Classifications

- | | |
|-------------|----------------------|
| Agriculture | Hamlet |
| Commercial | Industrial |
| Conservancy | Public Institutional |
| Forestry | Residential |

- | | |
|----------------------------|--------------------------|
| Farmland Preservation Area | Resource Protection Area |
|----------------------------|--------------------------|

Base Map Features

- | | |
|----------------------|------------------|
| Addressed Structure | Road ROW |
| Municipal Boundaries | Private Road ROW |
| Railroad | Section Line |
| Road | Water Area |
| Private Road | |
| Parcel Line | |



ATTENTION!

GIS TAX PARCEL MAPS ARE FOR INFORMATIONAL PURPOSES ONLY AND ARE NOT INTENDED TO REPRESENT EVIDENCE IN TITLE. THE REPRESENTATIONS ON THESE MAPS COULD IN FACT BE IN ERROR AND SHOULD NOT BE RELIED UPON AS THE SOLE DETERMINING FACTOR IN THE LOCATION OF ANY GIVEN PARCEL. WAUPACA COUNTY IS NOT RESPONSIBLE FOR ANY INACCURACIES CONTAINED HEREIN. INDIVIDUALS SHOULD CONSULT LEGAL REPRESENTATION OR PROFESSIONAL SURVEY ADVICE TO CONFIRM AND INSURE ACCURACY OF A GIVEN PARCEL DESCRIPTION.

Waupaca County Planning and Zoning Office
(715) 258-6255

Prepared by the Waupaca County Land Information Office
www.co.waupaca.wi.us
(715) 258-6496

