

# Preferred Land Use Map

## Town of Helvetia



Waupaca County  
Wisconsin

### Preferred Land Use Classifications

Agriculture	Hamlet
Commercial	Industrial
Conservancy	Public Institutional
Forestry	Residential
Farmland Preservation Area	Resource Protection Area

### Base Map Features

Addressed Structure	Road ROW
Municipal Boundaries	Private Road ROW
Railroad	Section Line
Road	Water Area
Private Road	
Parcel Line	




**ATTENTION!**

GIS TAX PARCEL MAPS ARE FOR INFORMATIONAL PURPOSES ONLY AND ARE NOT INTENDED TO REPRESENT EVIDENCE IN TITLE. THE REPRESENTATIONS ON THESE MAPS COULD IN FACT BE IN ERROR AND SHOULD NOT BE RELIED UPON AS THE SOLE DETERMINING FACTOR IN THE LOCATION OF ANY GIVEN PARCEL. WAUPACA COUNTY IS NOT RESPONSIBLE FOR ANY INACCURACIES CONTAINED HEREIN. INDIVIDUALS SHOULD CONSULT LEGAL REPRESENTATION OR PROFESSIONAL SURVEY ADVICE TO CONFIRM AND INSURE ACCURACY OF A GIVEN PARCEL DESCRIPTION.

Waupaca County Planning and Zoning Office  
(715) 258-6255

Prepared by the Waupaca County Land Information Office  
www.co.waupaca.wi.us  
(715) 258-6496



\\wcgis05\Data\gis\lrsys\Depts\Planning\Preferred\_Land\_Use\_Maps\MasterTemplate\_MapSeries\_Web\_PLUM\_General\_24x36.aprx, Author: , Created: 6/2/2025