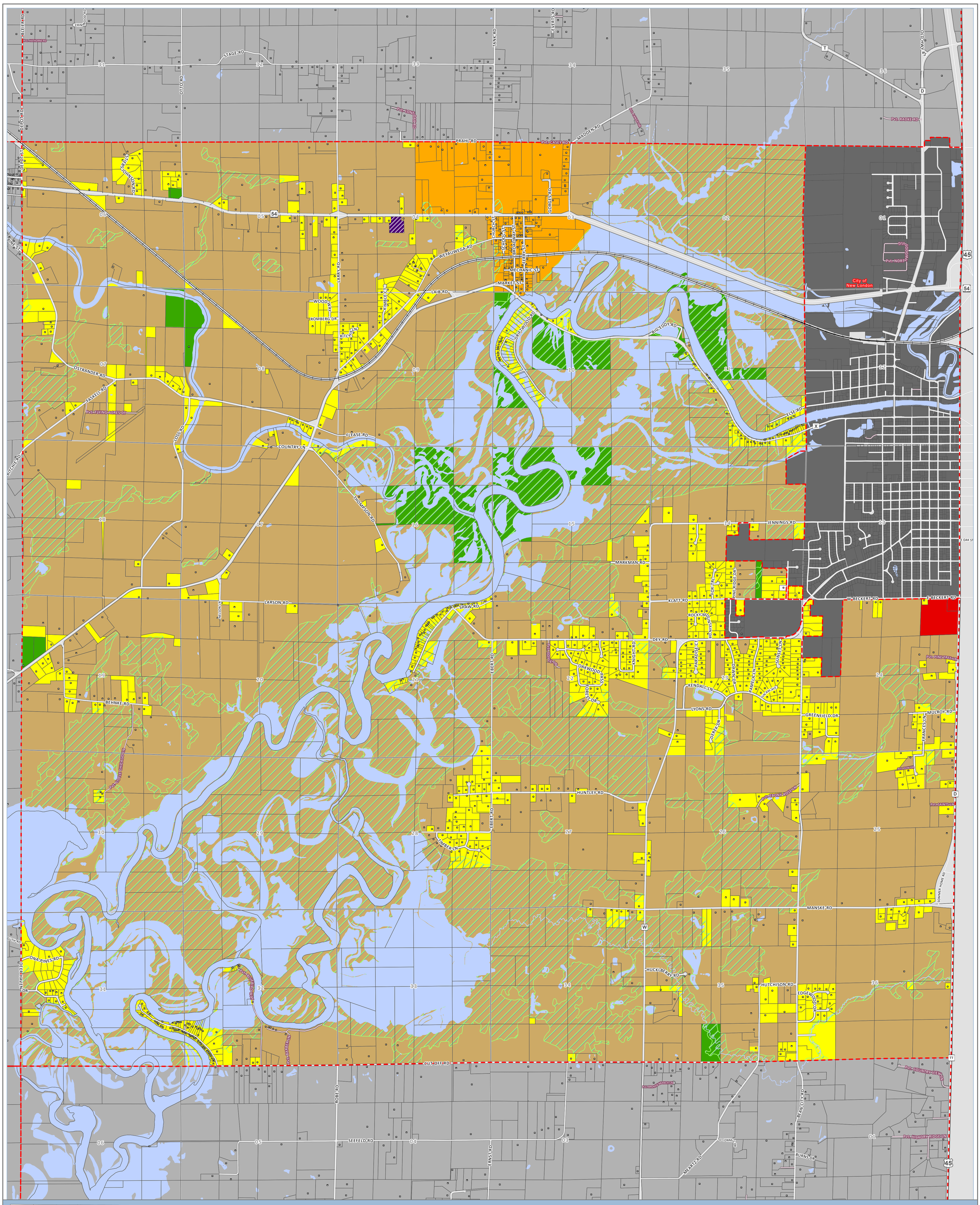

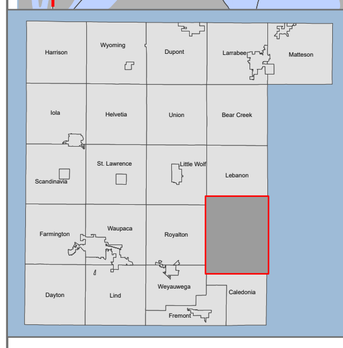

Preferred Land Use Map

Town of Mukwa

Waupaca County
Wisconsin

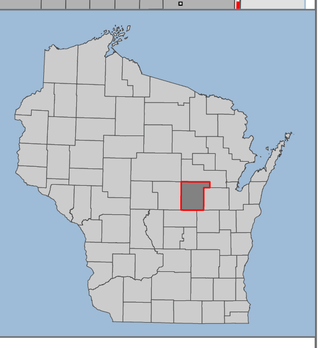

Preferred Land Use Classifications

- Agriculture
- Commercial
- Conservancy
- Forestry
- Hamlet
- Industrial
- Public Institutional
- Residential

Overlays

- Farmland Preservation Area
- Resource Protection Area

Base Map Features

- Addressed Structure
- Municipal Boundaries
- Railroad
- Road
- Private Road
- Parcel Line
- Road ROW
- Private Road ROW
- Section Line
- Water Area

0 0.25 0.5 1 1.5
Miles

ATTENTION!

GIS TAX PARCEL MAPS ARE FOR INFORMATIONAL PURPOSES ONLY AND ARE NOT INTENDED TO REPRESENT EVIDENCE IN TITLE. THE REPRESENTATIONS ON THESE MAPSCOULD IN FACT BE IN ERROR AND SHOULD NOT BE RELIED UPON AS THE SOLE DETERMINING FACTOR IN THE LOCATION OF ANY GIVEN PARCEL. WAUPACA COUNTY IS NOT RESPONSIBLE FOR ANY INACCURACIES CONTAINED HEREIN. INDIVIDUALS SHOULD CONSULT LEGAL REPRESENTATION OR PROFESSIONAL SURVEY ADVICE TO CONFIRM AND INSURE ACCURACY OF A GIVEN PARCEL DESCRIPTION.

Waupaca County Planning and Zoning Office
(715) 258-6255

Prepared by the Waupaca County Land Information Office
www.co.waupaca.wi.us
(715) 258-6496

\\wcgis05\Data\gis\lrsys\Depts\Planning\Preferred_Land_Use_Maps\MasterTemplate_MapSeries_Web_PLUM_General_24x36.aprx, Author: , Created: 6/2/2025