





Timberland Park



Private Property
Big East Fork
Reserve Loop Begins

Private Property
Big East Fork
Reserve Loop Begins

Trail Ends
Private
Property

Trickle
Stream

Dry Creek Trail .27

Ravine Ridge
Loop .53

Inman
Hollow
Trail .24

East
Perimeter
Trail .68

Still Hollow
Trail .41

Nancy Conway
Trail .38

West Perimeter
Trail .18

Judy Hayes
Trail .18

PHYLLIS HUFFMAN OVERLOOK

INTERPRETIVE CENTER

PICNIC

KIOSK


PARK ENTRY

NATCHEZ TRACE PARKWAY

Trails are Color Coded

- JUDY HAYES TRAIL .78
- WEST PERIMETER TRAIL .18
- STILL HOLLOW TRAIL .41
- NANCY CONWAY TRAIL 1.78
- RAVINE RIDGE LOOP .53
- INMAN HOLLOW TRAIL .24
- DRY CREEK TRAIL .27
- EAST PERIMETER TRAIL .68
- ADA TRAIL

WILLIAMSON COUNTY PARKS & RECREATION



0 50 100 200 300 400 Feet

1" = 100'

Created by Williamson County IT Dept.

